



STATE OF NORTH CAROLINA
DEPARTMENT OF TRANSPORTATION

ROY COOPER
GOVERNOR

JAMES H. TROGDON, III
SECRETARY

DATE: January 31, 2018
TO: Mr. Michael A. Pettyjohn, PE
Division Engineer
Division 11
FROM: Mr. John C. Farley, GISP, CPM
Manager
Geographic Information Systems Unit
SUBJECT: 2018 District 3 Road System Changes

The GIS Unit's Data Conversion Group has been authorized to make the changes indicated below to the state road system. We request that you update the related maps and files in your offices and install appropriate road number signs, if necessary. If our system changes do not conform to the actual conditions in the field, please return this memorandum with recommendations.

Document Number	County	Approval Date
B-4705	ASHE	2/27/2015

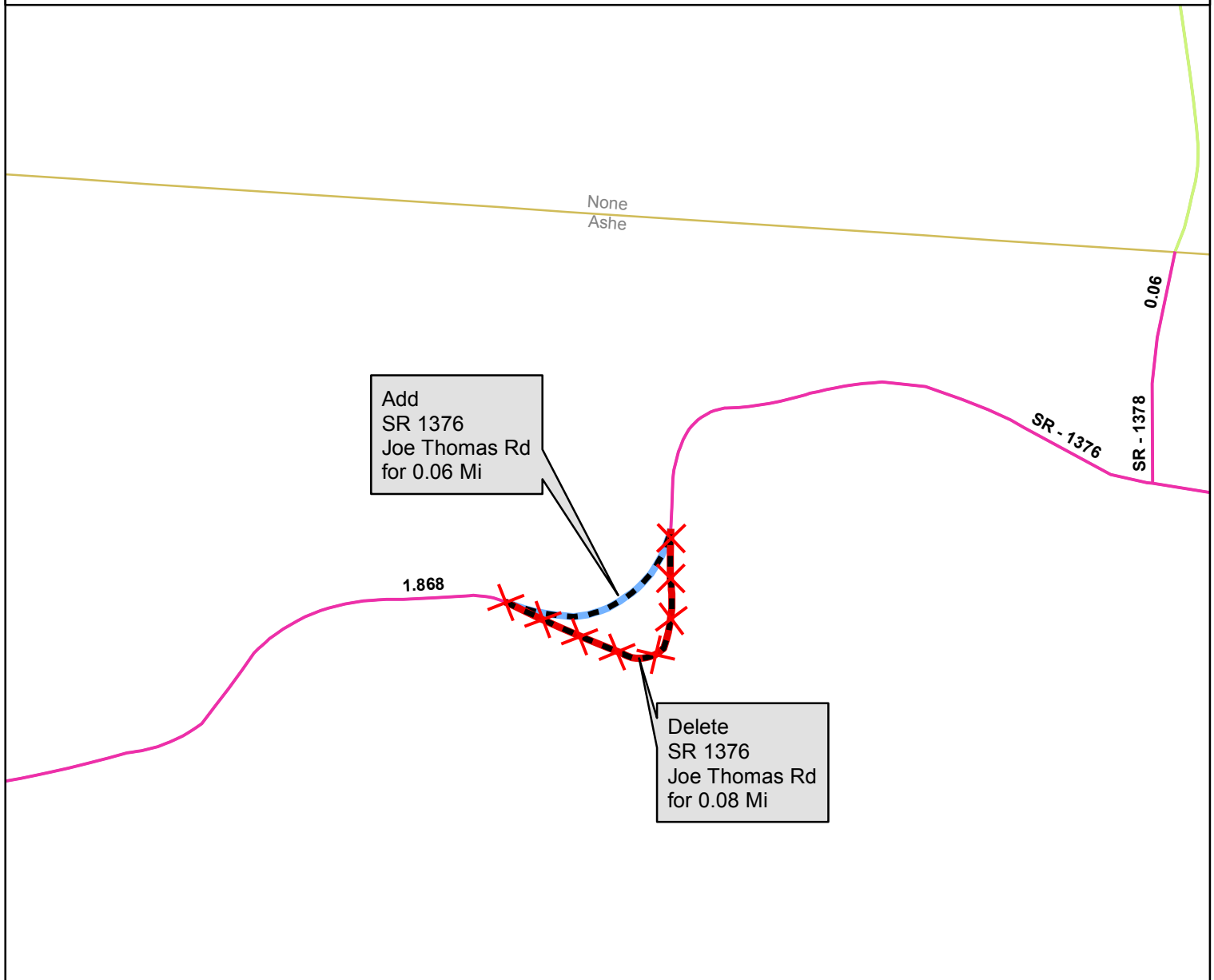
Questions or comments about changes should be referred to the GIS Help Desk at GISHelp@ncdot.gov. Thank you for your assistance.

JCF












- cc: BSIP
- Bridge Maintenance
- Division Right of Way
- IMG
- Pavement Management
- Permit Unit
- State Road Maintenance
- Traffic Engineering
- Traffic Surveys

2018 ROAD SYSTEM CHANGES

TIP	COUNTY	APPROVAL DATE	NEW ROUTE	EXISTING ROUTE	STREET NAME	LENGTH (miles)	TYPE OF CHANGE	REMARKS (See Attached Map)
B-4705	ASHE	2/27/2015		SR 1376	JOE THOMAS RD	0.06	SYSTEM ADDITION - EXISTING VIA TIP	MAP , SEGMENT
B-4705	ASHE	2/27/2015		SR 1376	JOE THOMAS RD	0.08	SYSTEM DELETION VIA TIP	MAP , SEGMENT



Legend

-  Addition
-  Deletion
-  Reassignment
-  SR
-  NC
-  US
-  Interstate
-  Ramp
-  Non-System
-  Obliterated
-  County Boundary

