



STATE OF NORTH CAROLINA  
DEPARTMENT OF TRANSPORTATION

PATRICK MCCRORY  
GOVERNOR

Tuesday, February 10, 2015

ANTHONY TATA  
SECRETARY

**MEMORANDUM TO:** Mr. Mike Mills, PE  
Division Engineer  
Division 7

**FROM:** John C. Farley, Manager  
Geographic Information Systems Unit

**SUBJECT:** 2015 District 1 Road System Changes

The Data Conversion Group has been authorized to make the following changes to the state road system as indicated below. We request that you make similar changes to the related maps and files in your Division and District offices, and install appropriate road number signs if necessary. We have updated our records accordingly. If our system changes do not conform to the actual conditions in the field, please return this memorandum with recommendations.

PETITION	County	Approval Date
ALAMANCE_2015_02_50711	ALAMANCE	2/5/2015

Inquiries about changes should be referred to the GIS Help Desk at (919) 707-2152.  
Thank you for your assistance.

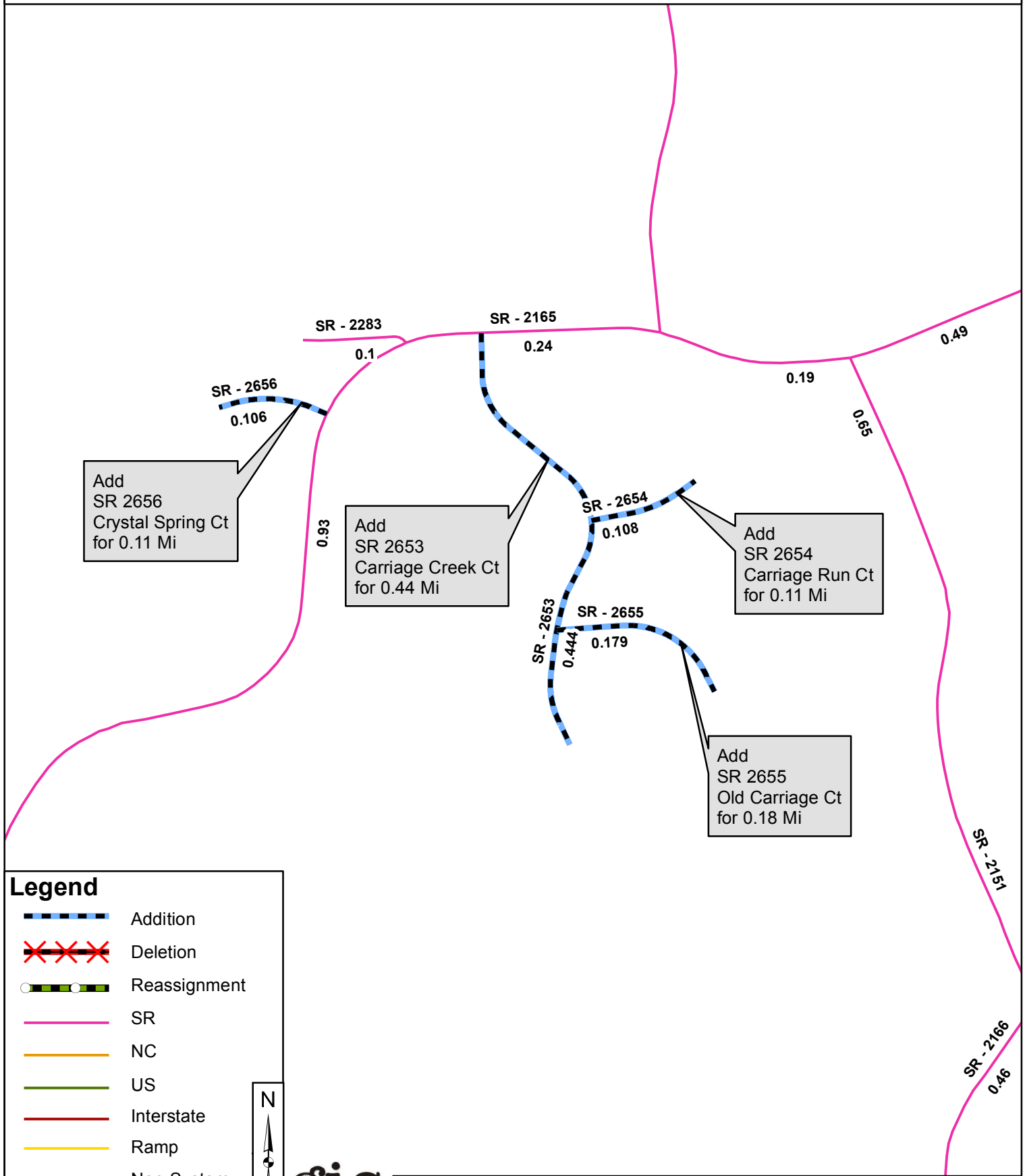
JCF

- cc: BSIP
- Bridge Maintenance
- Division Right of Way
- IMG
- Pavement Management
- Permit Unit
- State Road Maintenance
- Traffic Engineering
- Traffic Surveys



# 2015 ROAD SYSTEM CHANGES

PETITION	COUNTY	APPROVAL DATE	ROUTE NUMBER	PORTION REASSIGNED	STREET NAME	LENGTH (miles)	TYPE OF CHANGE	REMARKS (See Attached Map)
ALAMANCE_2015_02_50711	ALAMANCE	2/5/2015	SR 2656		CRYSTAL SPRING CT	0.11	SYSTEM ADDITION VIA PETITION	
ALAMANCE_2015_02_50711	ALAMANCE	2/5/2015	SR 2655		OLD CARRIAGE CT	0.18	SYSTEM ADDITION VIA PETITION	
ALAMANCE_2015_02_50711	ALAMANCE	2/5/2015	SR 2654		CARRIAGE RUN CT	0.11	SYSTEM ADDITION VIA PETITION	
ALAMANCE_2015_02_50711	ALAMANCE	2/5/2015	SR 2653		CARRIAGE CREEK CT	0.44	SYSTEM ADDITION VIA PETITION	






Add  
SR 2656  
Crystal Spring Ct  
for 0.11 Mi

Add  
SR 2653  
Carriage Creek Ct  
for 0.44 Mi

Add  
SR 2654  
Carriage Run Ct  
for 0.11 Mi

Add  
SR 2655  
Old Carriage Ct  
for 0.18 Mi

**Legend**

-  Addition
-  Deletion
-  Reassignment
-  SR
-  NC
-  US
-  Interstate
-  Ramp
-  Non-System
-  Obliterated

