



STATE OF NORTH CAROLINA  
DEPARTMENT OF TRANSPORTATION

PATRICK MCCRORY  
GOVERNOR

Thursday, December 18, 2014

ANTHONY TATA  
SECRETARY

**MEMORANDUM TO:** Mr. Joseph R. Hopkins, PE  
Division Engineer  
Division 5

**FROM:** John C. Farley, Manager  
Geographic Information Systems Unit

**SUBJECT:** 2014 District 2 Road Sytem Changes

The Data Conversion Group has been authorized to make the following changes to the state road system as indicated below. We request that you make similar changes to the related maps and files in your Division and District offices, and install appropriate road number signs if necessary. We have updated our records accordingly. If our system changes do not conform to the actual conditions in the field, please return this memorandum with recommendations.

Correction Number	County	Approval Date
COR_31_12-14_1	DURHAM	12/4/2014

Inquiries about changes should be referred to the GIS Help Desk at (919) 707-2152.  
Thank you for your assistance.

JCF

cc: BSIP  
Bridge Maintenance  
Division Right of Way  
IMG  
Pavement Management  
Permit Unit  
State Road Maintenance  
Traffic Engineering  
Traffic Surveys

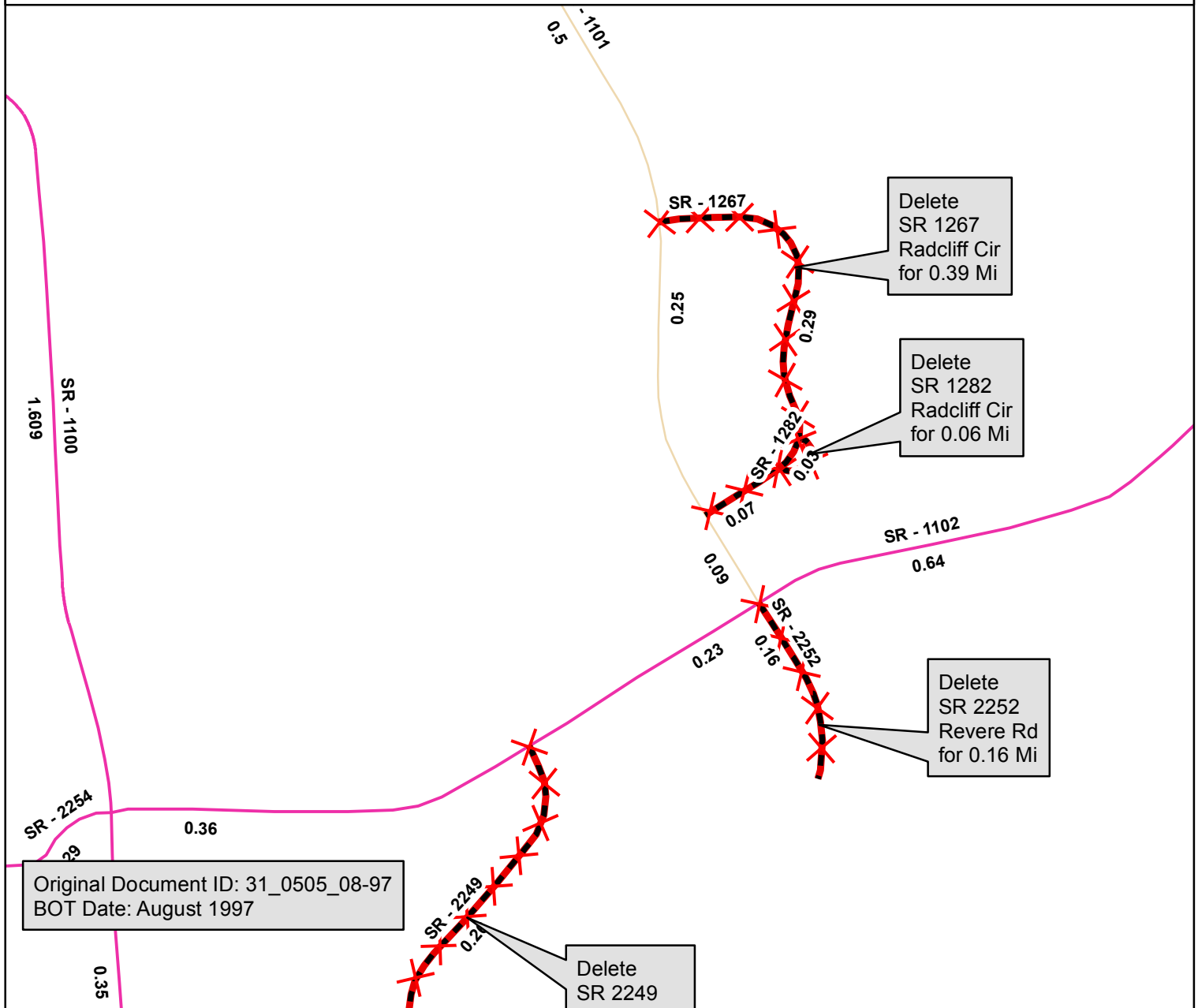
**MAILING ADDRESS:**  
NC DEPARTMENT OF TRANSPORTATION  
GEOGRAPHIC INFORMATION SYSTEMS  
1521 MAIL SERVICE CENTER  
RALEIGH, NC 27699-1521



**DELIVERY ADDRESS:**  
4101 CAPITAL BLVD.  
RALEIGH, NC 27604  
PHONE: (919) 707-2152  
FAX: (919) 707-2214

# 2014 ROAD SYSTEM CHANGES

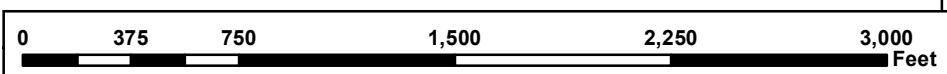
<b>CORRECTION REQUEST</b>	<b>COUNTY</b>	<b>APPROVAL DATE</b>	<b>NEW ROUTE</b>	<b>EXISTING ROUTE</b>	<b>STREET NAME</b>	<b>LENGTH (miles)</b>	<b>TYPE OF CHANGE</b>	<b>REMARKS (See Attached Maps)</b>
COR_31_12-14_1	DURHAM	12/4/2014		SR 2252	REVERE RD	0.16	SYSTEM DELETION VIA CORRECTION REQUEST	MAP A, SEGMENT
COR_31_12-14_1	DURHAM	12/4/2014		SR 2249	NEWHALL RD	0.26	SYSTEM DELETION VIA CORRECTION REQUEST	MAP A, SEGMENT
COR_31_12-14_1	DURHAM	12/4/2014		SR 1282	RADCLIFF CIR	0.06	SYSTEM DELETION VIA CORRECTION REQUEST	MAP A, SEGMENT
COR_31_12-14_1	DURHAM	12/4/2014		SR 1267	RADCLIFF CIR	0.39	SYSTEM DELETION VIA CORRECTION REQUEST	MAP A, SEGMENT
COR_31_12-14_1	DURHAM	12/4/2014		SR 2144	COTTONDALE RD	0.19	SYSTEM DELETION VIA CORRECTION REQUEST	MAP B, SEGMENT
COR_31_12-14_1	DURHAM	12/4/2014		SR 2143	WOODGROVE ST	0.07	SYSTEM DELETION VIA CORRECTION REQUEST	MAP B, SEGMENT

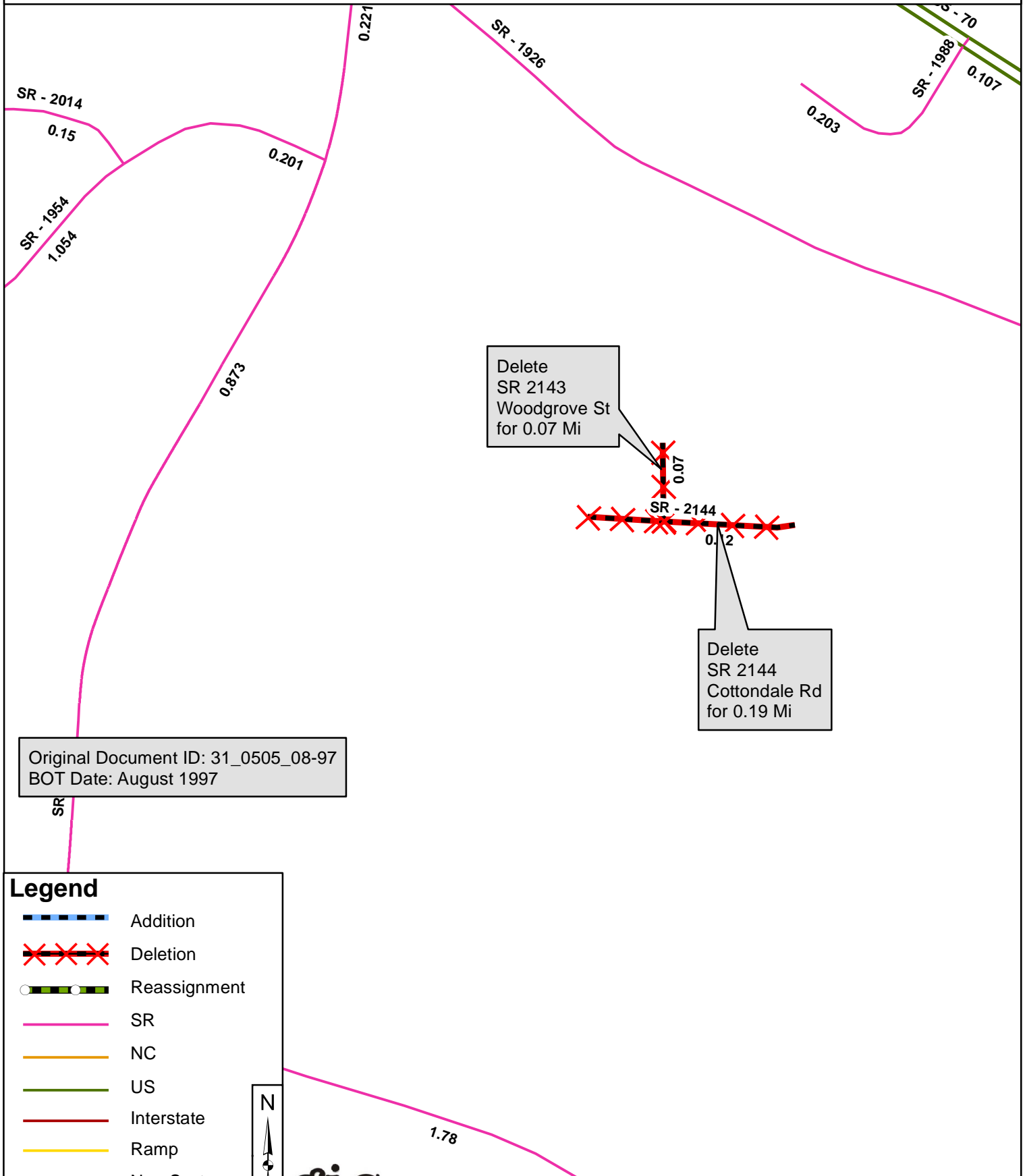


Original Document ID: 31\_0505\_08-97  
BOT Date: August 1997

**Legend**

- Addition
- Deletion
- Reassignment
- SR
- NC
- US
- Interstate
- Ramp
- Non-System
- Obliterated





Original Document ID: 31\_0505\_08-97  
BOT Date: August 1997

Delete  
SR 2143  
Woodgrove St  
for 0.07 Mi

Delete  
SR 2144  
Cottondale Rd  
for 0.19 Mi

**Legend**

- Addition
- Deletion
- Reassignment
- SR
- NC
- US
- Interstate
- Ramp
- Non-System
- Obliterated

N

**gis**  
NGDOT

0      350      700      1,400      2,100      2,800  
Feet