



STATE OF NORTH CAROLINA
DEPARTMENT OF TRANSPORTATION

PATRICK MCCRORY
GOVERNOR

Thursday, September 11, 2014

ANTHONY TATA
SECRETARY

MEMORANDUM TO: Ms. Karen E. Fussell, PE
Division Engineer
Division 3

FROM: John C. Farley, Manager
Geographic Information Systems Unit

SUBJECT: 2014 District 1 Road System Changes

The Data Conversion Group has been authorized to make the following changes to the state road system as indicated below. We request that you make similar changes to the related maps and files in your Division and District offices, and install appropriate road number signs if necessary. We have updated our records accordingly. If our system changes do not conform to the actual conditions in the field, please return this memorandum with recommendations.

PETITION	County	Approval Date
ONSLOW_2014_09_50574	ONSLOW	9/4/2014

Inquiries about changes should be referred to the GIS Help Desk at (919) 707-2152.
Thank you for your assistance.

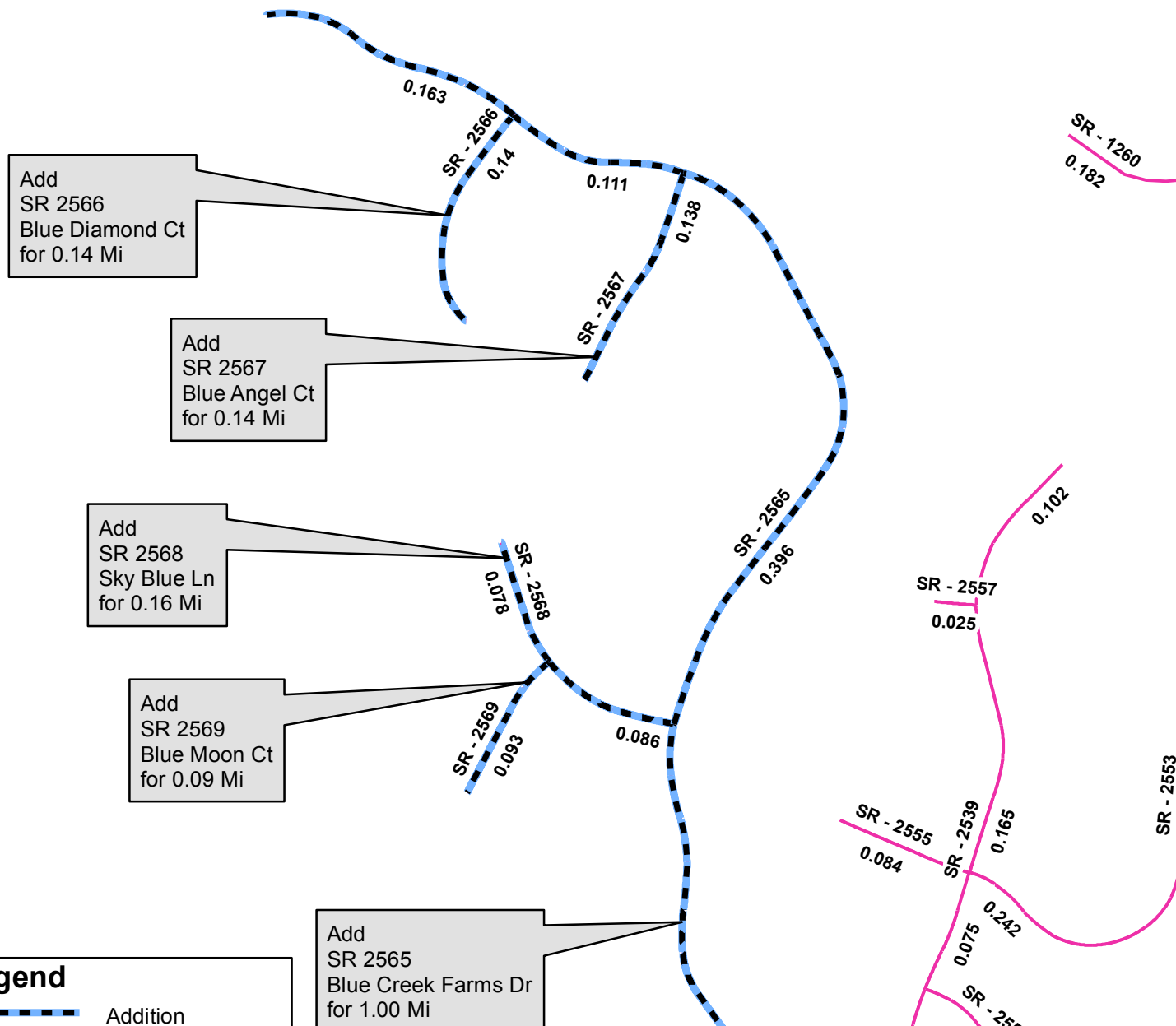
JCF

- cc: BSIP
- Bridge Maintenance
- Division Right of Way
- IMG
- Pavement Management
- Permit Unit
- State Road Maintenance
- Traffic Engineering
- Traffic Surveys





2014 ROAD SYSTEM CHANGES

PETITION	COUNTY	APPROVAL DATE	ROUTE NUMBER	PORTION REASSIGNED TO	STREET NAME	LENGTH (miles)	TYPE OF CHANGE	REMARKS (See Attached Map)
ONSLOW_2014_09_50574	ONSLOW	9/4/2014	SR 2569		BLUE MOON CT	.09	SYSTEM ADDITION VIA PETITION	
ONSLOW_2014_09_50574	ONSLOW	9/4/2014	SR 2568		SKY BLUE LN	.16	SYSTEM ADDITION VIA PETITION	
ONSLOW_2014_09_50574	ONSLOW	9/4/2014	SR 2567		BLUE ANGEL CT	.14	SYSTEM ADDITION VIA PETITION	
ONSLOW_2014_09_50574	ONSLOW	9/4/2014	SR 2566		BLUE DIAMOND CT	.14	SYSTEM ADDITION VIA PETITION	
ONSLOW_2014_09_50574	ONSLOW	9/4/2014	SR 2565		BLUE CREEK FARMS DR	1.0	SYSTEM ADDITION VIA PETITION	



Legend

-  Addition
-  Deletion
-  Reassignment
-  SR
-  NC
-  US
-  Interstate
-  Ramp
-  Non-System
-  Obliterated

