



STATE OF NORTH CAROLINA
DEPARTMENT OF TRANSPORTATION

PATRICK MCCRORY
GOVERNOR

Tuesday, August 12, 2014

ANTHONY TATA
SECRETARY

MEMORANDUM TO: Mr. Jay Swain, PE
Division Engineer
Division 13

FROM: John C. Farley, Manager
Geographic Information Systems Unit

SUBJECT: 2014 District 2 Road System Changes

The Data Conversion Group has been authorized to make the following changes to the state road system as indicated below. We request that you make similar changes to the related maps and files in your Division and District offices, and install appropriate road number signs if necessary. We have updated our records accordingly. If our system changes do not conform to the actual conditions in the field, please return this memorandum with recommendations.

PETITION	County	Approval Date
BUNCOMBE_2014_08_50569	BUNCOMBE	8/7/2014

Inquiries about changes should be referred to the GIS Help Desk at (919) 707-2152.
Thank you for your assistance.

JCF

- cc: BSIP
- Bridge Maintenance
- Division Right of Way
- IMG
- Pavement Management
- Permit Unit
- State Road Maintenance
- Traffic Engineering
- Traffic Surveys

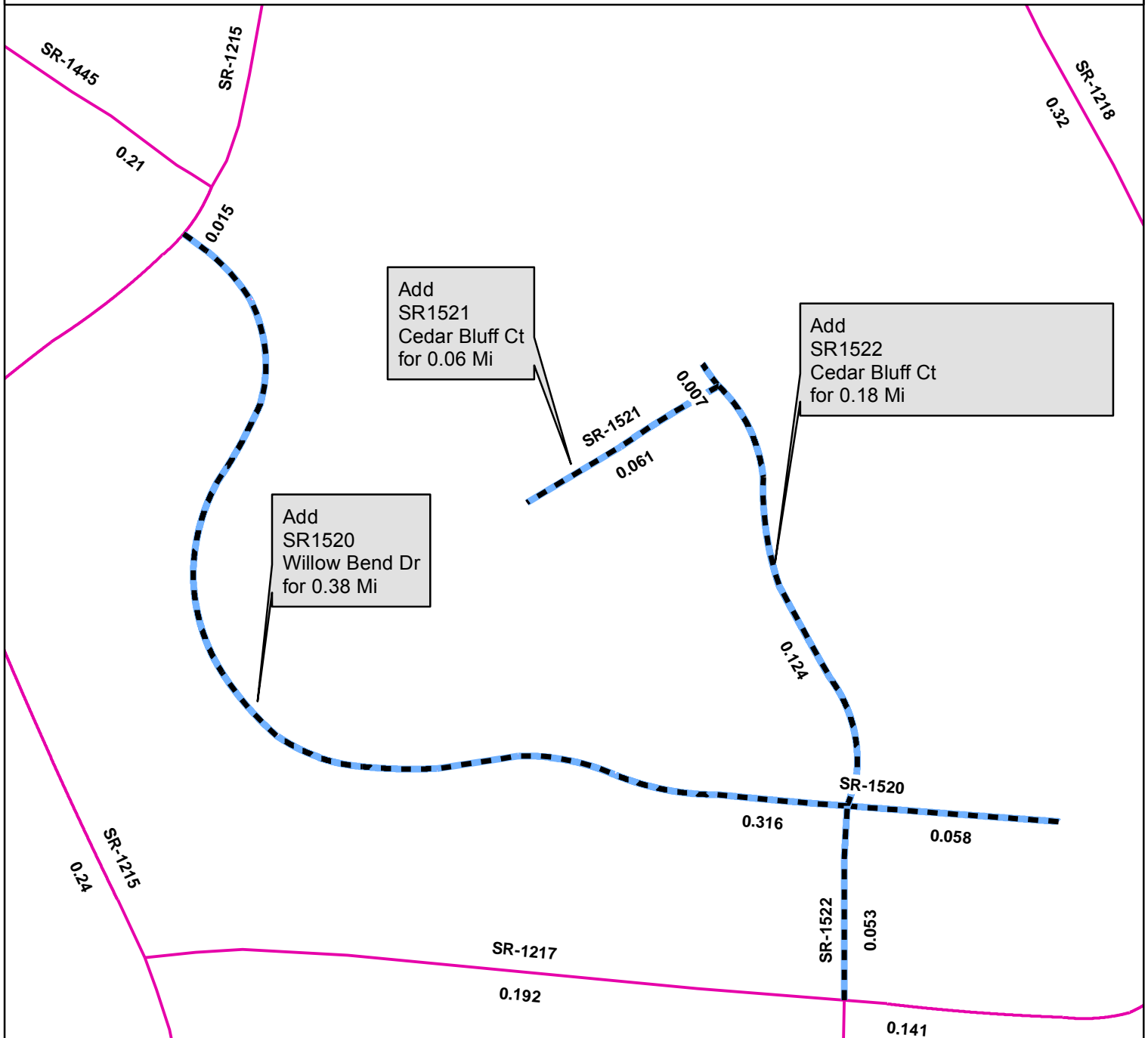
MAILING ADDRESS:
NC DEPARTMENT OF TRANSPORTATION
GEOGRAPHIC INFORMATION SYSTEMS
1521 MAIL SERVICE CENTER
RALEIGH, NC 27699-1521



DELIVERY ADDRESS:
4101 CAPITAL BLVD.
RALEIGH, NC 27604
PHONE: (919) 707-2152
FAX: (919) 707-2214

2014 ROAD SYSTEM CHANGES

PETITION	COUNTY	APPROVAL DATE	ROUTE NUMBER	PORTION REASSIGNED TO	STREET NAME	LENGTH (miles)	TYPE OF CHANGE	REMARKS (See Attached Map)
BUNCOMBE_2014_08_5056 9	BUNCOMBE	8/7/2014	SR 1522		CEDAR BLUFF CT	0.18	SYSTEM ADDITION VIA PETITION	
BUNCOMBE_2014_08_5056 9	BUNCOMBE	8/7/2014	SR 1521		CEDAR BLUFF CT	0.06	SYSTEM ADDITION VIA PETITION	
BUNCOMBE_2014_08_5056 9	BUNCOMBE	8/7/2014	SR 1520		WILLOW BEND DR	0.38	SYSTEM ADDITION VIA PETITION	











Add
SR1521
Cedar Bluff Ct
for 0.06 Mi

Add
SR1522
Cedar Bluff Ct
for 0.18 Mi

Add
SR1520
Willow Bend Dr
for 0.38 Mi

Legend

-  Addition
-  Deletion
-  Reassignment
-  SR
-  NC
-  US
-  Interstate
-  Ramp

