



STATE OF NORTH CAROLINA
DEPARTMENT OF TRANSPORTATION

PATRICK MCCRORY
GOVERNOR

Tuesday, July 15, 2014

ANTHONY TATA
SECRETARY

MEMORANDUM TO: Mr. J.D. Jennings, PE (acting)
Division Engineer
Division 1

FROM: John C. Farley, Manager
Geographic Information Systems Unit

SUBJECT: 2014 District 1 Road System Changes

The Data Conversion Group has been authorized to make the following changes to the state road system as indicated below. We request that you make similar changes to the related maps and files in your Division and District offices, and install appropriate road number signs if necessary. We have updated our records accordingly. If our system changes do not conform to the actual conditions in the field, please return this memorandum with recommendations.

PETITION	County	Approval Date
PASQUOTANK_2014_07_50530	PASQUOTANK	7/10/2014

Inquiries about changes should be referred to the GIS Help Desk at (919) 707-2152.
Thank you for your assistance.

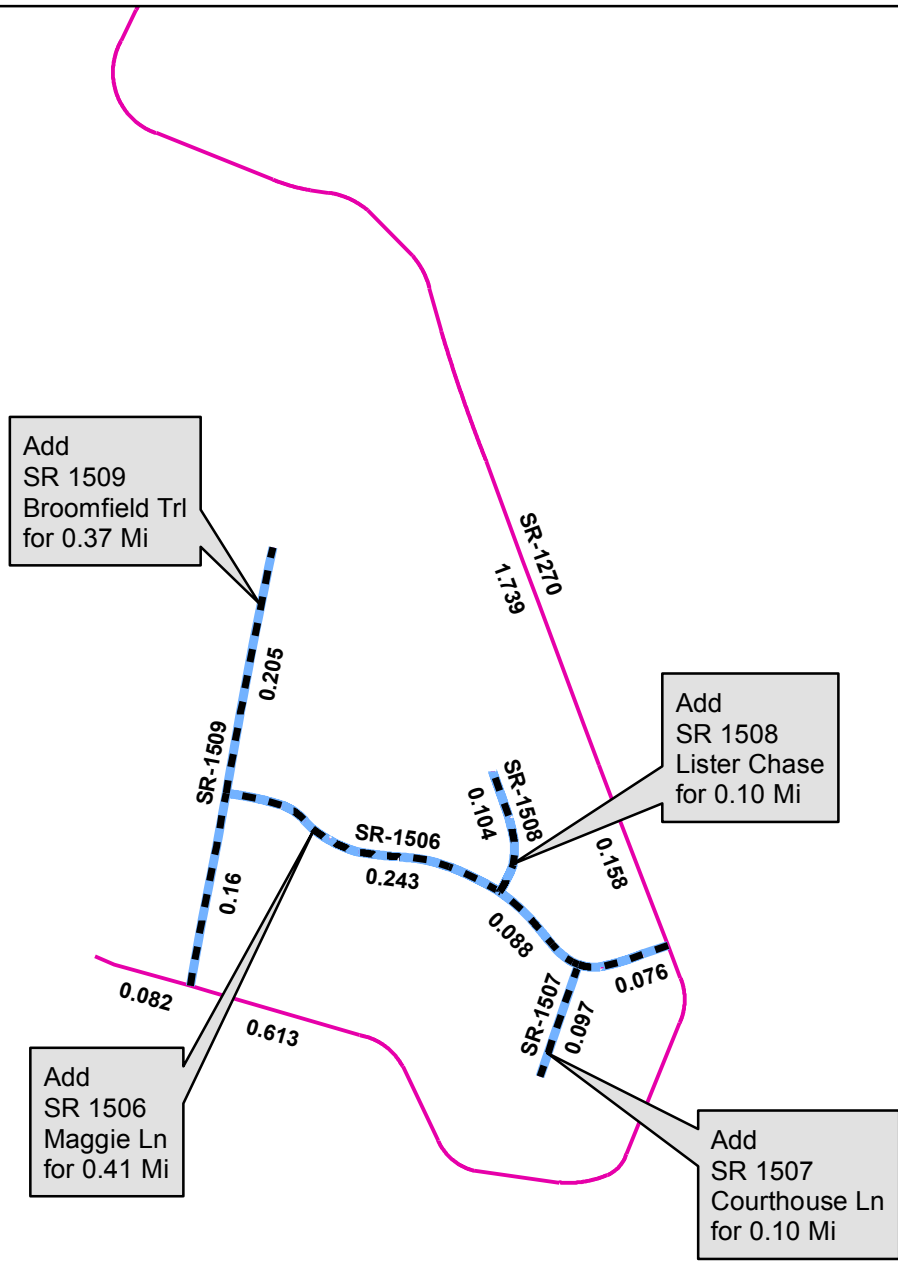
JCF

- cc: BSIP
- Bridge Maintenance
- Division Right of Way
- IMG
- Pavement Management
- Permit Unit
- State Road Maintenance
- Traffic Engineering
- Traffic Surveys











2014 ROAD SYSTEM CHANGES

PETITION	COUNTY	APPROVAL DATE	ROUTE NUMBER	PORTION REASSIGNED	STREET NAME	LENGTH (miles)	TYPE OF CHANGE	REMARKS (See Attached Map)
PASQUOTANK_2014_07_50 530	PASQUOTANK	7/10/2014	SR 1509		BROOMFIELD TRL	0.37	SYSTEM ADDITION VIA PETITION	
PASQUOTANK_2014_07_50 530	PASQUOTANK	7/10/2014	SR 1508		LISTER CHASE	0.10	SYSTEM ADDITION VIA PETITION	
PASQUOTANK_2014_07_50 530	PASQUOTANK	7/10/2014	SR 1507		COURTHOUSE LN	0.10	SYSTEM ADDITION VIA PETITION	
PASQUOTANK_2014_07_50 530	PASQUOTANK	7/10/2014	SR 1506		MAGGIE LN	0.41	SYSTEM ADDITION VIA PETITION	



Legend

-  Addition
-  Deletion
-  Reassignment
-  SR
-  NC
-  US
-  Interstate
-  Ramp

