



STATE OF NORTH CAROLINA  
DEPARTMENT OF TRANSPORTATION

PATRICK MCCRORY  
GOVERNOR

Wednesday, June 18, 2014

ANTHONY TATA  
SECRETARY

**MEMORANDUM TO:** Mr. Michael L. Holder, PE  
Division Engineer  
Division 12

**FROM:** John C. Farley, Manager  
Geographic Information Systems Unit

**SUBJECT:** 2014 District 3 Road System Changes

The Data Conversion Group has been authorized to make the following changes to the state road system as indicated below. We request that you make similar changes to the related maps and files in your Division and District offices, and install appropriate road number signs if necessary. We have updated our records accordingly. If our system changes do not conform to the actual conditions in the field, please return this memorandum with recommendations.

PETITION	County	Approval Date
CATAWBA_2014_06_50524	CATAWBA	6/5/2014

Inquiries about changes should be referred to the GIS Help Desk at (919) 707-2152.  
Thank you for your assistance.

JCF

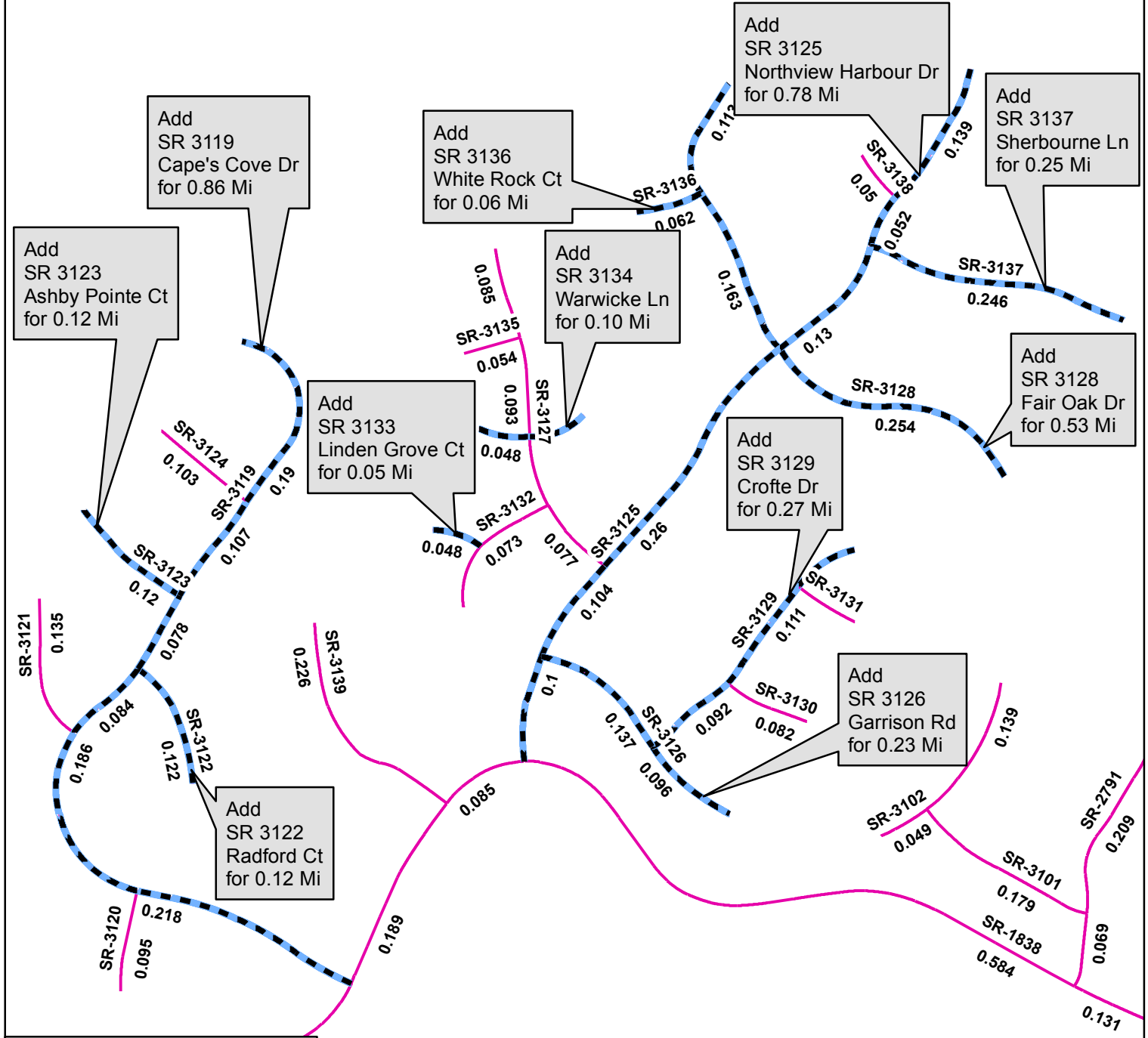
- cc: BSIP
- Bridge Maintenance
- Division Right of Way
- IMG
- Pavement Management
- Permit Unit
- State Road Maintenance
- Traffic Engineering
- Traffic Surveys



# 2014 ROAD SYSTEM CHANGES

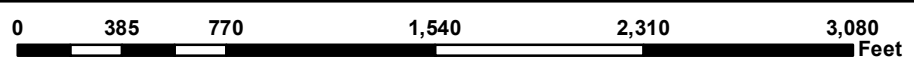
PETITION	COUNTY	APPROVAL DATE	ROUTE NUMBER	PORTION REASSIGNED TO	STREET NAME	LENGTH (miles)	TYPE OF CHANGE	REMARKS (See Attached Map)
CATAWBA_2014_06_50524	CATAWBA	6/5/2014	SR 3130		BURROUGHS CT	0.08	SYSTEM ADDITION VIA PETITION	MAP B, SEGMENT
CATAWBA_2014_06_50524	CATAWBA	6/5/2014	SR 3120		BERNE LN	0.10	SYSTEM ADDITION VIA PETITION	MAP B, SEGMENT
CATAWBA_2014_06_50524	CATAWBA	6/5/2014	SR 3121		TALBOT CT	0.14	SYSTEM ADDITION VIA PETITION	MAP B, SEGMENT
CATAWBA_2014_06_50524	CATAWBA	6/5/2014	SR 3122		RADFORD CT	0.12	SYSTEM ADDITION VIA PETITION	MAP A, SEGMENT
CATAWBA_2014_06_50524	CATAWBA	6/5/2014	SR 3123		ASHBY POINTE CT	0.12	SYSTEM ADDITION VIA PETITION	MAP A, SEGMENT
CATAWBA_2014_06_50524	CATAWBA	6/5/2014	SR 3124		COLEBRIDGE CT	0.10	SYSTEM ADDITION VIA PETITION	MAP B, SEGMENT
CATAWBA_2014_06_50524	CATAWBA	6/5/2014	SR 3125		NORTHVIEW HARBOUR DR	0.78	SYSTEM ADDITION VIA PETITION	MAP A, SEGMENT
CATAWBA_2014_06_50524	CATAWBA	6/5/2014	SR 3126		GARRISON RD	0.23	SYSTEM ADDITION VIA PETITION	MAP A, SEGMENT
CATAWBA_2014_06_50524	CATAWBA	6/5/2014	SR 3127		METCALF DR	0.32	SYSTEM ADDITION VIA PETITION	MAP B, SEGMENT
CATAWBA_2014_06_50524	CATAWBA	6/5/2014	SR 3119		CAPE'S COVE DR	0.86	SYSTEM ADDITION VIA PETITION	MAP A, SEGMENT
CATAWBA_2014_06_50524	CATAWBA	6/5/2014	SR 3129		CROFTE DR	0.27	SYSTEM ADDITION VIA PETITION	MAP A, SEGMENT
CATAWBA_2014_06_50524	CATAWBA	6/5/2014	SR 3139		BLUESTONE BAY CT	0.23	SYSTEM ADDITION VIA PETITION	MAP B, SEGMENT
CATAWBA_2014_06_50524	CATAWBA	6/5/2014	SR 3131		THACKERY LN	0.06	SYSTEM ADDITION VIA PETITION	MAP B, SEGMENT

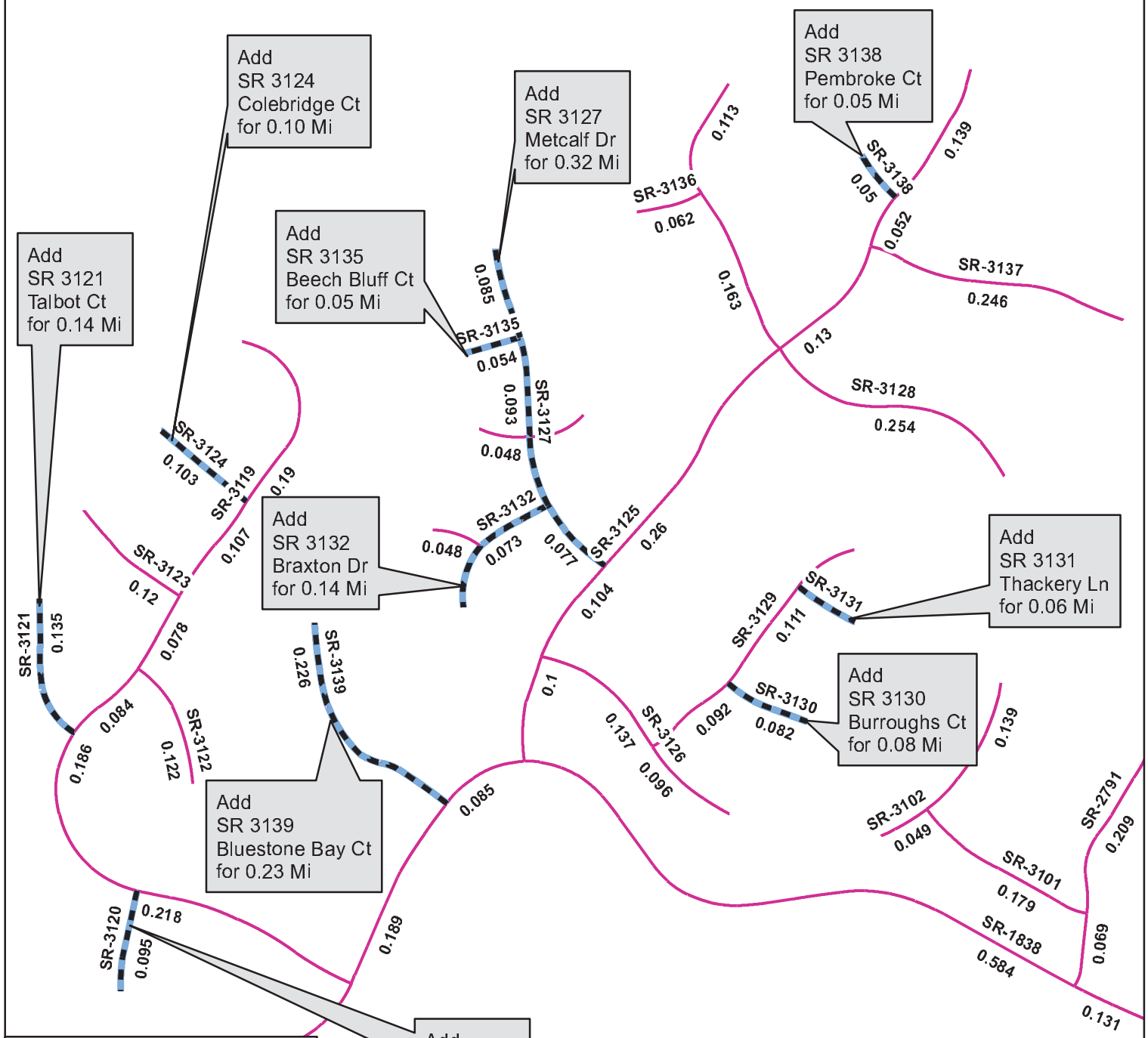
<b>PETITION</b>	<b>COUNTY</b>	<b>APPROVAL DATE</b>	<b>ROUTE NUMBER</b>	<b>PORTION REASSIGNED TO</b>	<b>STREET NAME</b>	<b>LENGTH (miles)</b>	<b>TYPE OF CHANGE</b>	<b>REMARKS (See Attached Map)</b>
CATAWBA_2014_06_50524	CATAWBA	6/5/2014	SR 3132		BRAXTON DR	0.14	SYSTEM ADDITION VIA PETITION	MAP B, SEGMENT
CATAWBA_2014_06_50524	CATAWBA	6/5/2014	SR 3133		LINDEN GROVE CT	0.05	SYSTEM ADDITION VIA PETITION	MAP A, SEGMENT
CATAWBA_2014_06_50524	CATAWBA	6/5/2014	SR 3134		WARWICKE LN	0.10	SYSTEM ADDITION VIA PETITION	MAP A, SEGMENT
CATAWBA_2014_06_50524	CATAWBA	6/5/2014	SR 3135		BEECH BLUFF CT	0.05	SYSTEM ADDITION VIA PETITION	MAP B, SEGMENT
CATAWBA_2014_06_50524	CATAWBA	6/5/2014	SR 3136		WHITE ROCK CT	0.06	SYSTEM ADDITION VIA PETITION	MAP A, SEGMENT
CATAWBA_2014_06_50524	CATAWBA	6/5/2014	SR 3137		SHERBOURNE LN	0.25	SYSTEM ADDITION VIA PETITION	MAP A, SEGMENT
CATAWBA_2014_06_50524	CATAWBA	6/5/2014	SR 3138		PEMBROKE CT	0.05	SYSTEM ADDITION VIA PETITION	MAP B, SEGMENT
CATAWBA_2014_06_50524	CATAWBA	6/5/2014	SR 3128		FAIR OAK DR	0.53	SYSTEM ADDITION VIA PETITION	MAP A, SEGMENT











**Legend**

- Addition
- Deletion
- Reassignment
- SR
- NC
- US
- Interstate
- Ramp





**Legend**

-  Addition
-  Deletion
-  Reassignment
-  SR
-  NC
-  US
-  Interstate
-  Ramp

N

Add  
SR 3120  
Berne Ln  
for 0.10 Mi

