



STATE OF NORTH CAROLINA  
DEPARTMENT OF TRANSPORTATION

PATRICK MCCRORY  
GOVERNOR

Tuesday, June 10, 2014

ANTHONY TATA  
SECRETARY

**MEMORANDUM TO:** Mr. Tim Little, PE  
Division Engineer  
Division 4

**FROM:** John C. Farley, Manager  
Geographic Information Systems Unit

**SUBJECT:** 2014 District 3 Road System Changes

The Data Conversion Group has been authorized to make the following changes to the state road system as indicated below. We request that you make similar changes to the related maps and files in your Division and District offices, and install appropriate road number signs if necessary. We have updated our records accordingly. If our system changes do not conform to the actual conditions in the field, please return this memorandum with recommendations.

PETITION	County	Approval Date
JOHNSTON_2014_06_50509	JOHNSTON	6/5/2014

Inquiries about changes should be referred to the GIS Help Desk at (919) 707-2152.  
Thank you for your assistance.

JCF

- cc: BSIP
- Bridge Maintenance
- Division Right of Way
- IMG
- Pavement Management
- Permit Unit
- State Road Maintenance
- Traffic Engineering
- Traffic Surveys

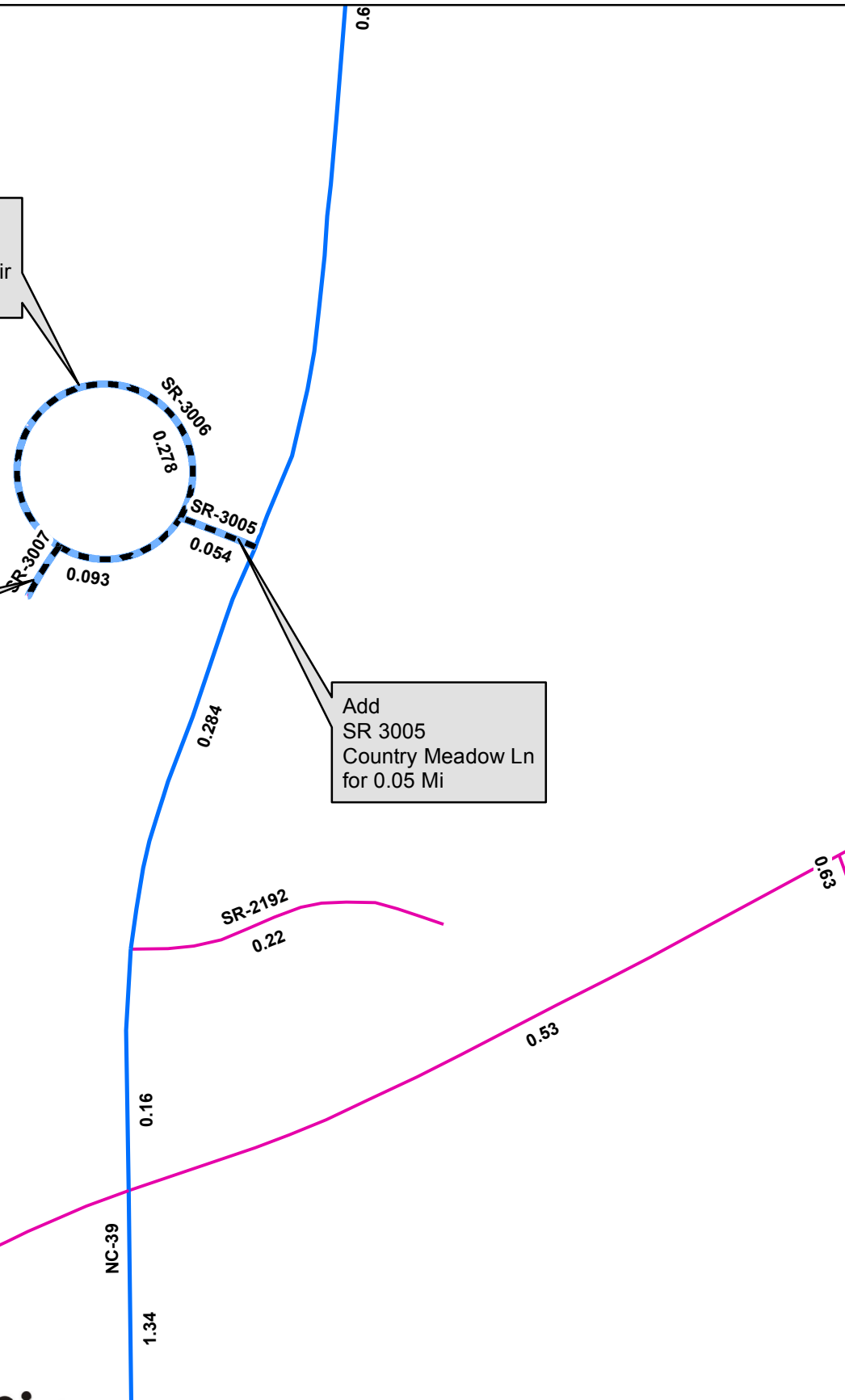
# 2014 ROAD SYSTEM CHANGES

PETITION	COUNTY	APPROVAL DATE	ROUTE NUMBER	PORTION REASSIGNED TO	STREET NAME	LENGTH (miles)	TYPE OF CHANGE	REMARKS (See Attached 1
JOHNSTON_2014_06_50509	JOHNSTON	6/5/2014	SR 3007		FARMGATE CT	0.04	SYSTEM ADDITION VIA PETITION	
JOHNSTON_2014_06_50509	JOHNSTON	6/5/2014	SR 3006		COUNTRY DAY CIR	0.37	SYSTEM ADDITION VIA PETITION	
JOHNSTON_2014_06_50509	JOHNSTON	6/5/2014	SR 3005		COUNTRY MEADOW LN	0.05	SYSTEM ADDITION VIA PETITION	









Add  
SR 3006  
Country Day Cir  
for 0.37 Mi

Add  
SR 3007  
Farmgate Ct  
for 0.04 Mi

Add  
SR 3005  
Country Meadow Ln  
for 0.05 Mi



**Legend**

-  Addition
-  Deletion
-  Reassignment
-  SR
-  NC
-  US
-  Interstate
-  Ramp

