



STATE OF NORTH CAROLINA
DEPARTMENT OF TRANSPORTATION

PATRICK MCCRORY
GOVERNOR

Thursday, May 08, 2014

ANTHONY TATA
SECRETARY

MEMORANDUM TO: Mr. Robert W. Stone II, PE
Division Engineer
Division 8

FROM: John C. Farley, Manager
Geographic Information Systems Unit

SUBJECT: 2014 District 1 Road System Changes

The Data Conversion Group has been authorized to make the following changes to the state road system as indicated below. We request that you make similar changes to the related maps and files in your Division and District offices, and install appropriate road number signs if necessary. We have updated our records accordingly. If our system changes do not conform to the actual conditions in the field, please return this memorandum with recommendations.

PETITION	County	Approval Date
RANDOLPH_2014_05_50500	RANDOLPH	5/1/2014

Inquiries about changes should be referred to the GIS Help Desk at (919) 707-2152.
Thank you for your assistance.

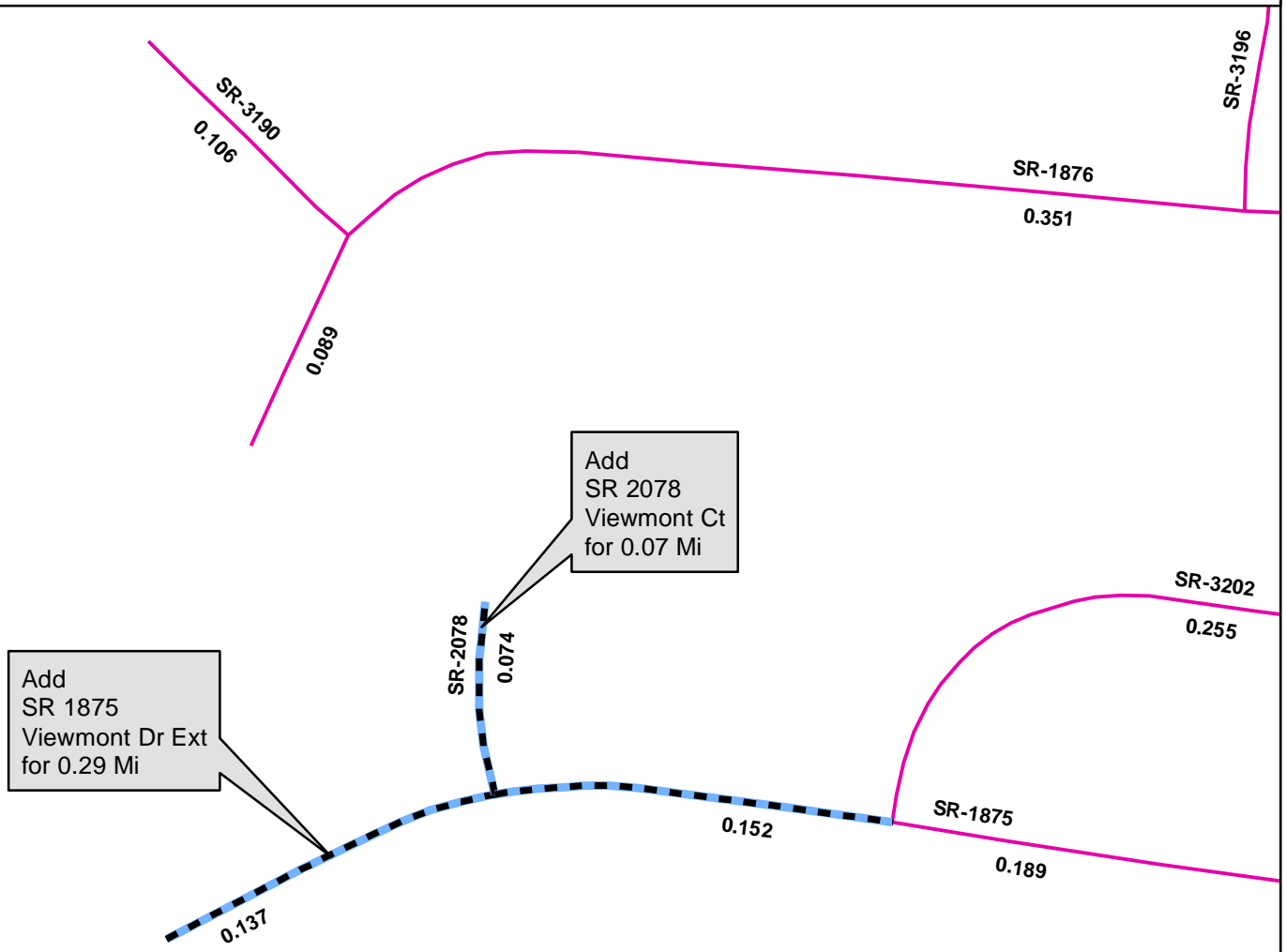
JCF

- cc: BSIP
- Bridge Maintenance
- Division Right of Way
- IMG
- Pavement Management
- Permit Unit
- State Road Maintenance
- Traffic Engineering
- Traffic Surveys



2014 ROAD SYSTEM CHANGES





PETITION	COUNTY	APPROVAL DATE	ROUTE NUMBER	PORTION REASSIGNED TO	STREET NAME	LENGTH (miles)	TYPE OF CHANGE	REMARKS (See Attached Map)
RANDOLPH_2014_05_50500	RANDOLPH	5/1/2014	SR 2078		VIEWMONT CT	0.07	SYSTEM ADDITION VIA PETITION	
RANDOLPH_2014_05_50500	RANDOLPH	5/1/2014	SR 1875		VIEWMONT DR EXT	0.29	SYSTEM ADDITION VIA PETITION	



Add
SR 1875
Viewmont Dr Ext
for 0.29 Mi

Add
SR 2078
Viewmont Ct
for 0.07 Mi

Legend

-  Addition
-  Deletion
-  Reassignment
-  SR
-  NC
-  US
-  Interstate
-  Ramp

