



STATE OF NORTH CAROLINA  
DEPARTMENT OF TRANSPORTATION

PATRICK MCCRORY  
GOVERNOR

Friday, May 09, 2014

ANTHONY TATA  
SECRETARY

**MEMORANDUM TO:** Mr. Mike Mills, PE  
Division Engineer  
Division 7

**FROM:** John C. Farley, Manager  
Geographic Information Systems Unit

**SUBJECT:** 2014 District 1 Road System Changes

The Data Conversion Group has been authorized to make the following changes to the state road system as indicated below. We request that you make similar changes to the related maps and files in your Division and District offices, and install appropriate road number signs if necessary. We have updated our records accordingly. If our system changes do not conform to the actual conditions in the field, please return this memorandum with recommendations.

PETITION	County	Approval Date
ORANGE_2014_05_50498	ORANGE	5/1/2014

Inquiries about changes should be referred to the GIS Help Desk at (919) 707-2152.  
Thank you for your assistance.

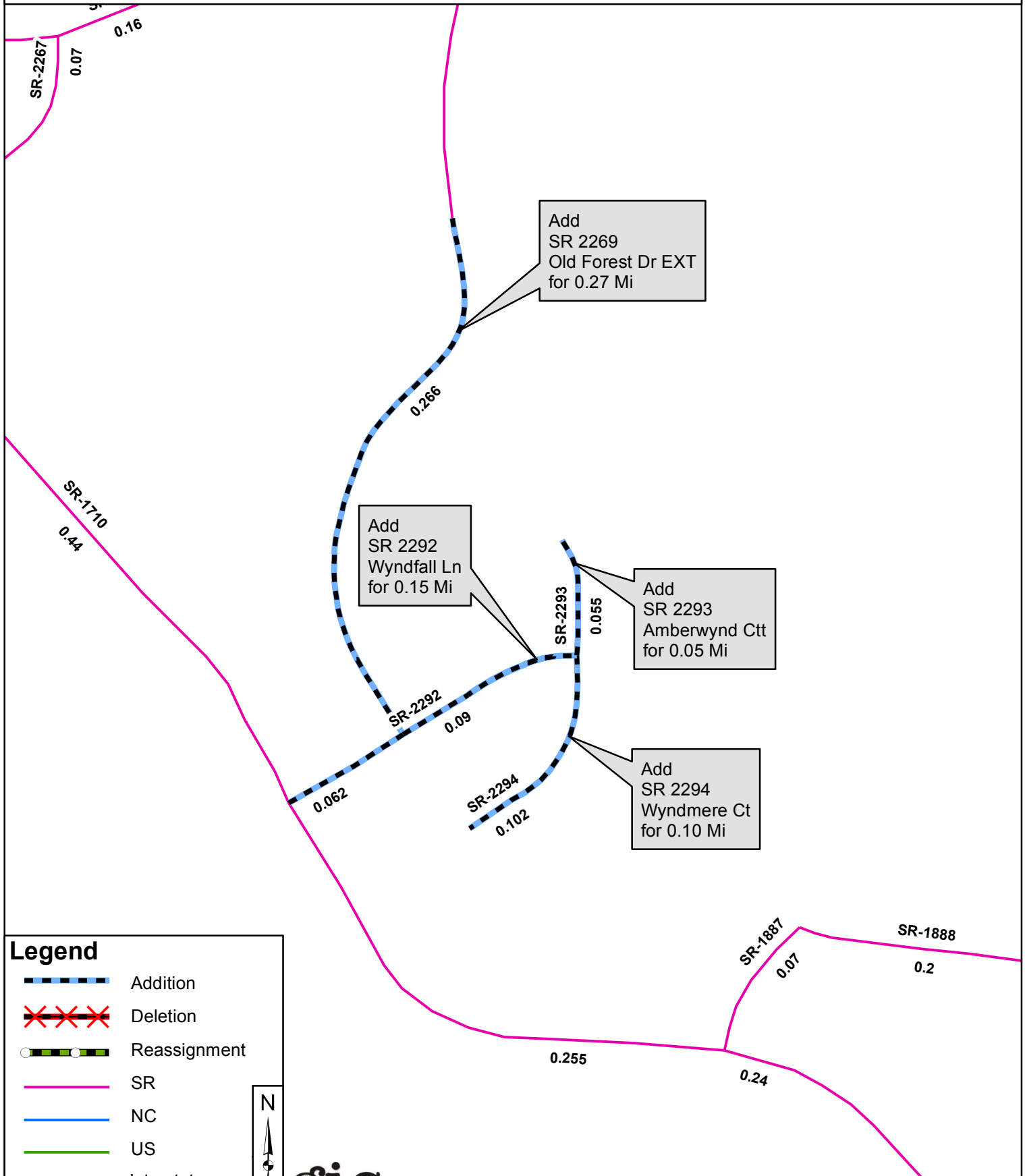
JCF

- cc: BSIP
- Bridge Maintenance
- Division Right of Way
- IMG
- Pavement Management
- Permit Unit
- State Road Maintenance
- Traffic Engineering
- Traffic Surveys



# 2014 ROAD SYSTEM CHANGES

PETITION	COUNTY	APPROVAL DATE	ROUTE NUMBER	PORTION REASSIGNED TO	STREET NAME	LENGTH (miles)	TYPE OF CHANGE	REMARKS (See Attached Map)
ORANGE_2014_05_50498	ORANGE	5/1/2014	SR 2294		WYNDMERE CT	0.10	SYSTEM ADDITION VIA PETITION	
ORANGE_2014_05_50498	ORANGE	5/1/2014	SR 2293		AMBERWYND CT	0.05	SYSTEM ADDITION VIA PETITION	
ORANGE_2014_05_50498	ORANGE	5/1/2014	SR 2292		WYNDFALL LN	0.15	SYSTEM ADDITION VIA PETITION	
ORANGE_2014_05_50498	ORANGE	5/1/2014	SR 2269		OLD FOREST DR EXT	0.27	SYSTEM ADDITION VIA PETITION	











Add  
SR 2269  
Old Forest Dr EXT  
for 0.27 Mi

Add  
SR 2292  
Wyndfall Ln  
for 0.15 Mi

Add  
SR 2293  
Amberwynd Ctt  
for 0.05 Mi

Add  
SR 2294  
Wyndmere Ct  
for 0.10 Mi

**Legend**

-  Addition
-  Deletion
-  Reassignment
-  SR
-  NC
-  US
-  Interstate
-  Ramp

