



STATE OF NORTH CAROLINA
DEPARTMENT OF TRANSPORTATION

PATRICK MCCRORY
GOVERNOR

Wednesday, April 09, 2014

ANTHONY TATA
SECRETARY

MEMORANDUM TO: Mr. Gregory W. Burns, PE
Division Engineer
Division 6

FROM: John C. Farley, Manager
Geographic Information Systems Unit

SUBJECT: 2014 District 2 Road System Changes

The Data Conversion Group has been authorized to make the following changes to the state road system as indicated below. We request that you make similar changes to the related maps and files in your Division and District offices, and install appropriate road number signs if necessary. We have updated our records accordingly. If our system changes do not conform to the actual conditions in the field, please return this memorandum with recommendations.

PETITION	County	Approval Date
CUMBERLAND_2014_04_50476	CUMBERLAND	4/3/2014

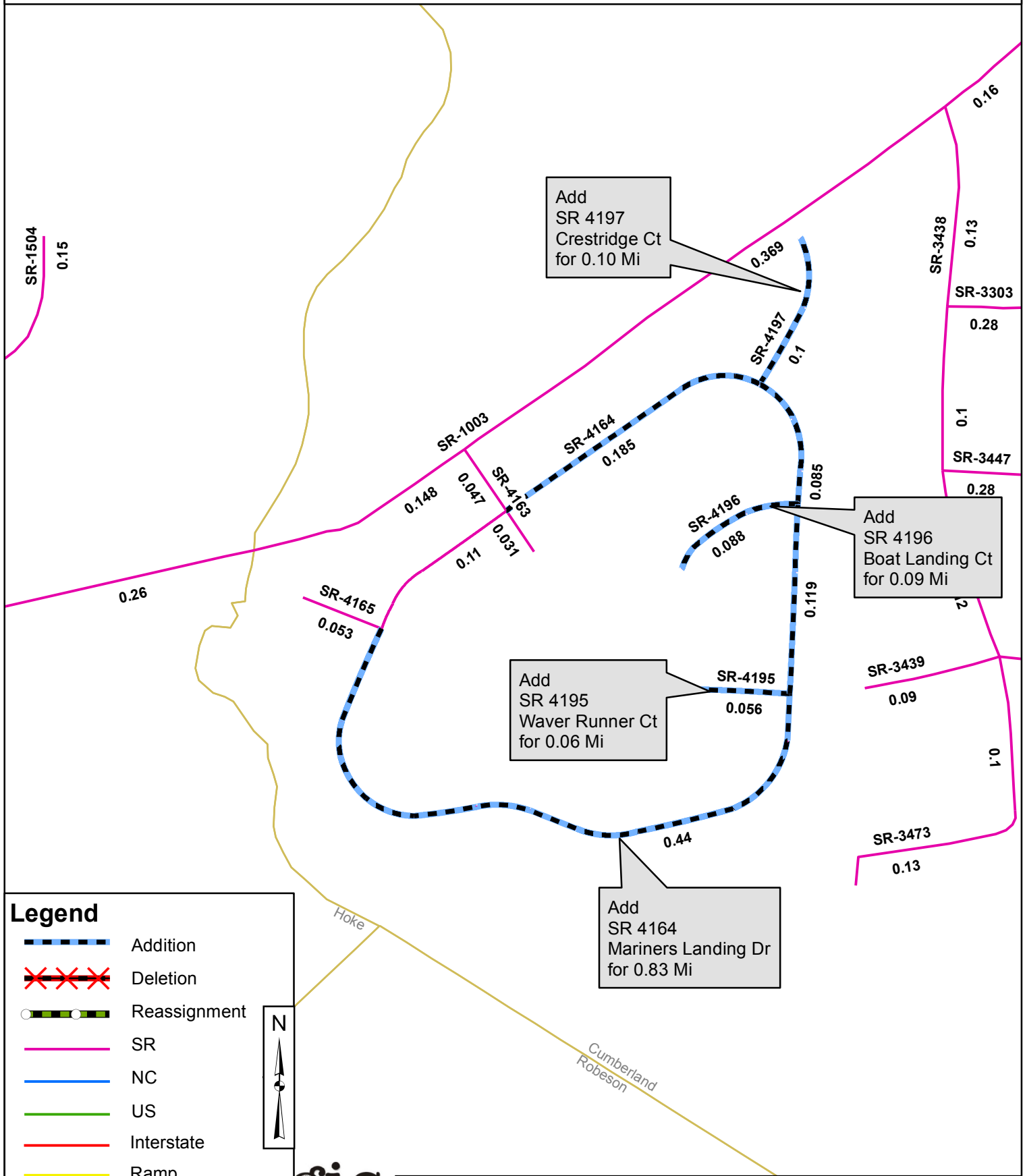
Inquiries about changes should be referred to the GIS Help Desk at (919) 707-2152.
Thank you for your assistance.

JCF

- cc: BSIP
- Bridge Maintenance
- Division Right of Way
- IMG
- Pavement Management
- Permit Unit
- State Road Maintenance
- Traffic Engineering
- Traffic Surveys

2014 ROAD SYSTEM CHANGES

PETITION	COUNTY	APPROVAL DATE	ROUTE NUMBER	PORTION REASSIGNED TO	STREET NAME	LENGTH (miles)	TYPE OF CHANGE	REMARKS (See Attached Map)
CUMBERLAND_2014_04_50 476	CUMBERLAND	4/3/2014	SR 4197		CRESTRIDGE CT	0.10	SYSTEM ADDITION VIA PETITION	
CUMBERLAND_2014_04_50 476	CUMBERLAND	4/3/2014	SR 4196		BOAT LANDING CT	0.09	SYSTEM ADDITION VIA PETITION	
CUMBERLAND_2014_04_50 476	CUMBERLAND	4/3/2014	SR 4195		WAVE RUNNER CT	0.06	SYSTEM ADDITION VIA PETITION	
CUMBERLAND_2014_04_50 476	CUMBERLAND	4/3/2014	SR 4164		MARINERS LANDING DR EXT	0.83	SYSTEM ADDITION VIA PETITION	












Add
SR 4197
Crestridge Ct
for 0.10 Mi

Add
SR 4196
Boat Landing Ct
for 0.09 Mi

Add
SR 4195
Waver Runner Ct
for 0.06 Mi

Add
SR 4164
Mariners Landing Dr
for 0.83 Mi

Legend

-  Addition
-  Deletion
-  Reassignment
-  SR
-  NC
-  US
-  Interstate
-  Ramp
-  County Boundary

