



STATE OF NORTH CAROLINA
DEPARTMENT OF TRANSPORTATION

PATRICK MCCRORY
GOVERNOR

Wednesday, February 19, 2014

ANTHONY TATA
SECRETARY

MEMORANDUM TO: Ms. Karen E. Fussell, PE
Division Engineer
Division 3

FROM: John C. Farley, Manager
Geographic Information Systems Unit

SUBJECT: 2014 District 2 Road System Changes

The Data Conversion Group has been authorized to make the following changes to the state road system as indicated below. We request that you make similar changes to the related maps and files in your Division and District offices, and install appropriate road number signs if necessary. We have updated our records accordingly. If our system changes do not conform to the actual conditions in the field, please return this memorandum with recommendations.

| PETITION | County | Approval Date |
|-----------------------|---------|---------------|
| SAMPSON_2014_02_50432 | SAMPSON | 2/6/2014 |

Inquiries about changes should be referred to the GIS Help Desk at (919) 707-2152.
Thank you for your assistance.

JCF

- cc: BSIP
- Bridge Maintenance
- Division Right of Way
- IMG
- Pavement Management
- Permit Unit
- State Road Maintenance
- Traffic Engineering
- Traffic Surveys











2014 ROAD SYSTEM CHANGES

| PETITION | COUNTY | APPROVAL DATE | ROUTE NUMBER | PORTION REASSIGNED TO | STREET NAME | LENGTH (miles) | TYPE OF CHANGE | REMARKS (See Attached I |
|-----------------------|---------------|--------------------------|-------------------------|----------------------------------|------------------------|---------------------------|------------------------------------|------------------------------------|
| SAMPSON_2014_02_50432 | SAMPSON | 2/6/2014 | SR 1511 | | SOUTH OAK LN | 0.26 | SYSTEM ADDITION VIA PETITION | |
| SAMPSON_2014_02_50432 | SAMPSON | 2/6/2014 | SR 1510 | | OAK HILL DR | 0.06 | SYSTEM ADDITION VIA PETITION | |

Add
SR 1511
South Oak Ln
for 0.26 Mi

Add
SR 1510
Oak Hill Dr
for 0.06 Mi

Legend

-  Addition
-  Deletion
-  Reassignment
-  SR
-  NC
-  US
-  Interstate
-  Ramp

N

