



STATE OF NORTH CAROLINA
DEPARTMENT OF TRANSPORTATION

PATRICK MCCRORY
GOVERNOR

Friday, January 17, 2014

ANTHONY TATA
SECRETARY

MEMORANDUM TO: Mr. S. Pat Ivey, PE
Division Engineer
Division 9

FROM: John C. Farley, Manager
Geographic Information Systems Unit

SUBJECT: 2014 District 2 Road System Changes

The Data Conversion Group has been authorized to make the following changes to the state road system as indicated below. We request that you make similar changes to the related maps and files in your Division and District offices, and install appropriate road number signs if necessary. We have updated our records accordingly. If our system changes do not conform to the actual conditions in the field, please return this memorandum with recommendations.

PETITION	County	Approval Date
FORSYTH_2014_01_50413	FORSYTH	1/9/2014

Inquiries about changes should be referred to the GIS Help Desk at (919) 707-2152.
Thank you for your assistance.

JCF

- cc: BSIP
- Bridge Maintenance
- Division Right of Way
- IMG
- Pavement Management
- Permit Unit
- State Road Maintenance
- Traffic Engineering
- Traffic Surveys

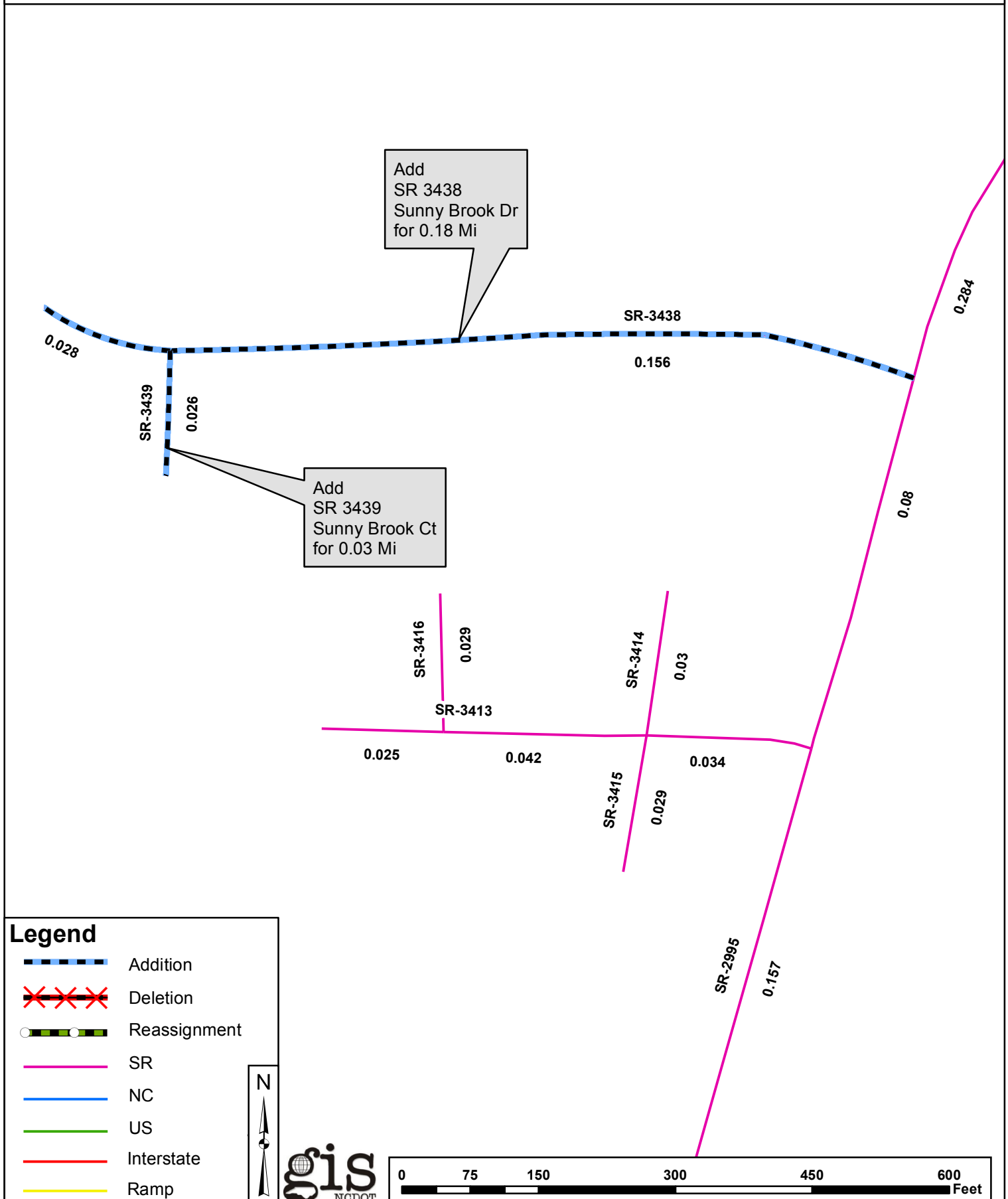


2014 ROAD SYSTEM CHANGES






PETITION	COUNTY	APPROVAL DATE	ROUTE NUMBER	PORTION REASSIGNED TO	STREET NAME	LENGTH (miles)	TYPE OF CHANGE	REMARKS (See Attached I
FORSYTH_2014_01_50413	FORSYTH	1/9/2014	SR 3439		SUNNY BROOK CT	0.03	SYSTEM ADDITION VIA PETITION	
FORSYTH_2014_01_50413	FORSYTH	1/9/2014	SR 3438		SUNNY BROOK DR	0.18	SYSTEM ADDITION VIA PETITION	

Add
SR 3438
Sunny Brook Dr
for 0.18 Mi

Add
SR 3439
Sunny Brook Ct
for 0.03 Mi



Legend

-  Addition
-  Deletion
-  Reassignment
-  SR
-  NC
-  US
-  Interstate
-  Ramp

