



STATE OF NORTH CAROLINA
DEPARTMENT OF TRANSPORTATION

PATRICK MCCRORY
GOVERNOR

Friday, January 17, 2014

ANTHONY TATA
SECRETARY

MEMORANDUM TO: Ms. Karen E. Fussell, PE
Division Engineer
Division 3

FROM: John C. Farley, Manager
Geographic Information Systems Unit

SUBJECT: 2014 District 1 Road System Changes

The Data Conversion Group has been authorized to make the following changes to the state road system as indicated below. We request that you make similar changes to the related maps and files in your Division and District offices, and install appropriate road number signs if necessary. We have updated our records accordingly. If our system changes do not conform to the actual conditions in the field, please return this memorandum with recommendations.

PETITION	County	Approval Date
ONSLOW_2014_01_50400	ONSLOW	1/9/2014

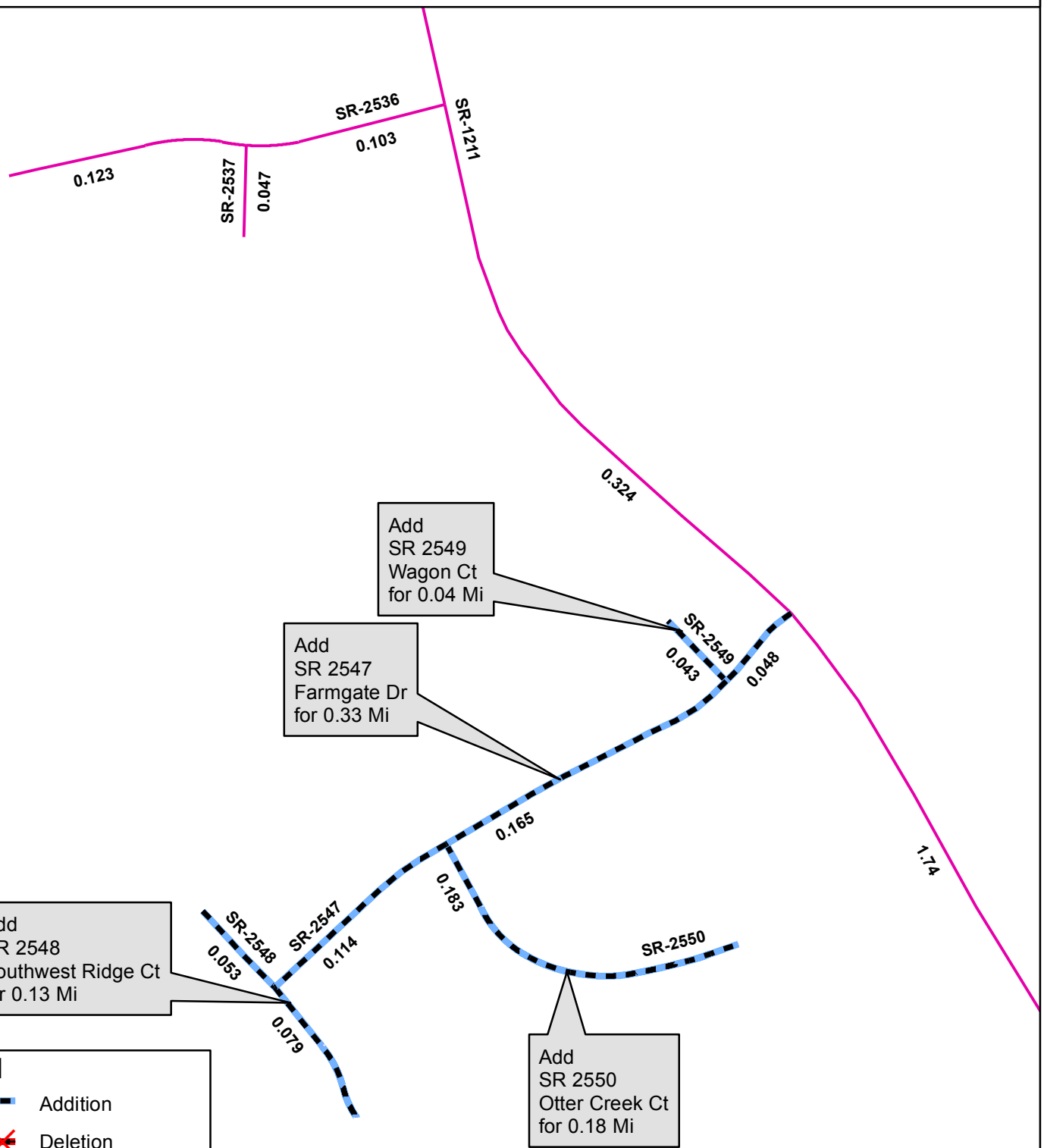
Inquiries about changes should be referred to the GIS Help Desk at (919) 707-2152.
Thank you for your assistance.

JCF






cc: BSIP
Bridge Maintenance
Division Right of Way
IMG
Pavement Management
Permit Unit
State Road Maintenance
Traffic Engineering
Traffic Surveys

2014 ROAD SYSTEM CHANGES

PETITION	COUNTY	APPROVAL DATE	ROUTE NUMBER	PORTION REASSIGNED TO	STREET NAME	LENGTH (miles)	TYPE OF CHANGE	REMARKS (See Attached 1
ONSLOW_2014_01_50400	ONSLOW	1/9/2014	SR 2550		OTTER CREEK CT	0.18	SYSTEM ADDITION VIA PETITION	
ONSLOW_2014_01_50400	ONSLOW	1/9/2014	SR 2549		WAGON CT	0.04	SYSTEM ADDITION VIA PETITION	
ONSLOW_2014_01_50400	ONSLOW	1/9/2014	SR 2548		SOUTHWEST RIDGE CT	0.13	SYSTEM ADDITION VIA PETITION	
ONSLOW_2014_01_50400	ONSLOW	1/9/2014	SR 2547		FARMGATE DR	0.33	SYSTEM ADDITION VIA PETITION	



Legend

-  Addition
-  Deletion
-  Reassignment
-  SR
-  NC
-  US
-  Interstate
-  Ramp

