



STATE OF NORTH CAROLINA
DEPARTMENT OF TRANSPORTATION

ROY COOPER
GOVERNOR

JAMES H. TROGDON, III
SECRETARY

DATE: April 18, 2019
TO: Mr. Barry Moose, PE
Division Engineer
Division 10
FROM: John C. Farley
Manager
Geographic Information Systems Unit
SUBJECT: 2019 District 3 Road System Changes

The GIS Unit's Data Conversion Group has been authorized to make the changes indicated below to the state road system. We request that you update the related maps and files in your offices and install appropriate road number signs, if necessary. If our system changes do not conform to the actual conditions in the field, please return this memorandum with recommendations.

Document Number	County	Approval Date
U-5325B	UNION	09/06/2013

Questions or comments about changes should be referred to the GIS Help Desk at GISHelp@ncdot.gov.

Thank you for your assistance.

JCF

cc: BSIP
Bridge Maintenance
Division Right of Way
IMG
Pavement Management
Permit Unit
State Road Maintenance
Traffic Engineering
Traffic Surveys

MAILING ADDRESS:
NC DEPARTMENT OF TRANSPORTATION
GEOGRAPHIC INFORMATION SYSTEMS UNIT
1521 MAIL SERVICE CENTER
RALEIGH, NC 27699-1521

Telephone: (919) 707-2165
FAX: 919-707-2210
Customer Service: 1-877-368-4968
Website: www.ncdot.gov

LOCATION:
4101 CAPITAL BLVD.
RALEIGH, NC 27604

2019 Road System Changes

TIP Name: U-5325B
Date: 09/06/2013
County: UNION

Additions

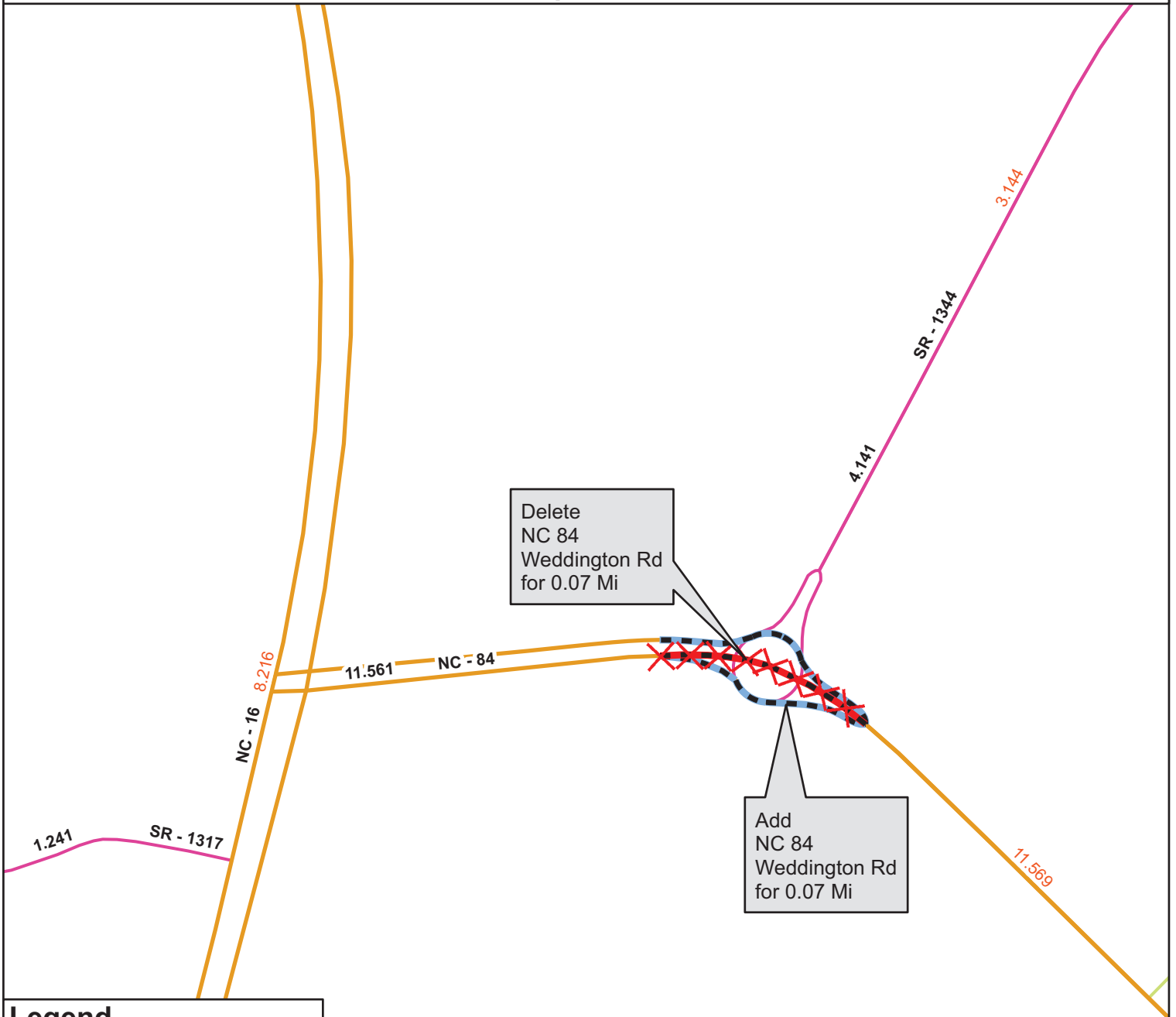
Route	Street Name	Mileage	Map
NC 84	WEDDINGTON RD	0.07	A
SR 1344	WEDDINGTON MATHEWS RD	0.05	B

Deletions

Route	Street Name	Mileage	Map
NC 84	WEDDINGTON RD	0.07	A
SR 1344	WEDDINGTON MATHEWS RD	0.03	B

Reassignments











Existing Route	New Route	Street Name	Mileage	Map
None				



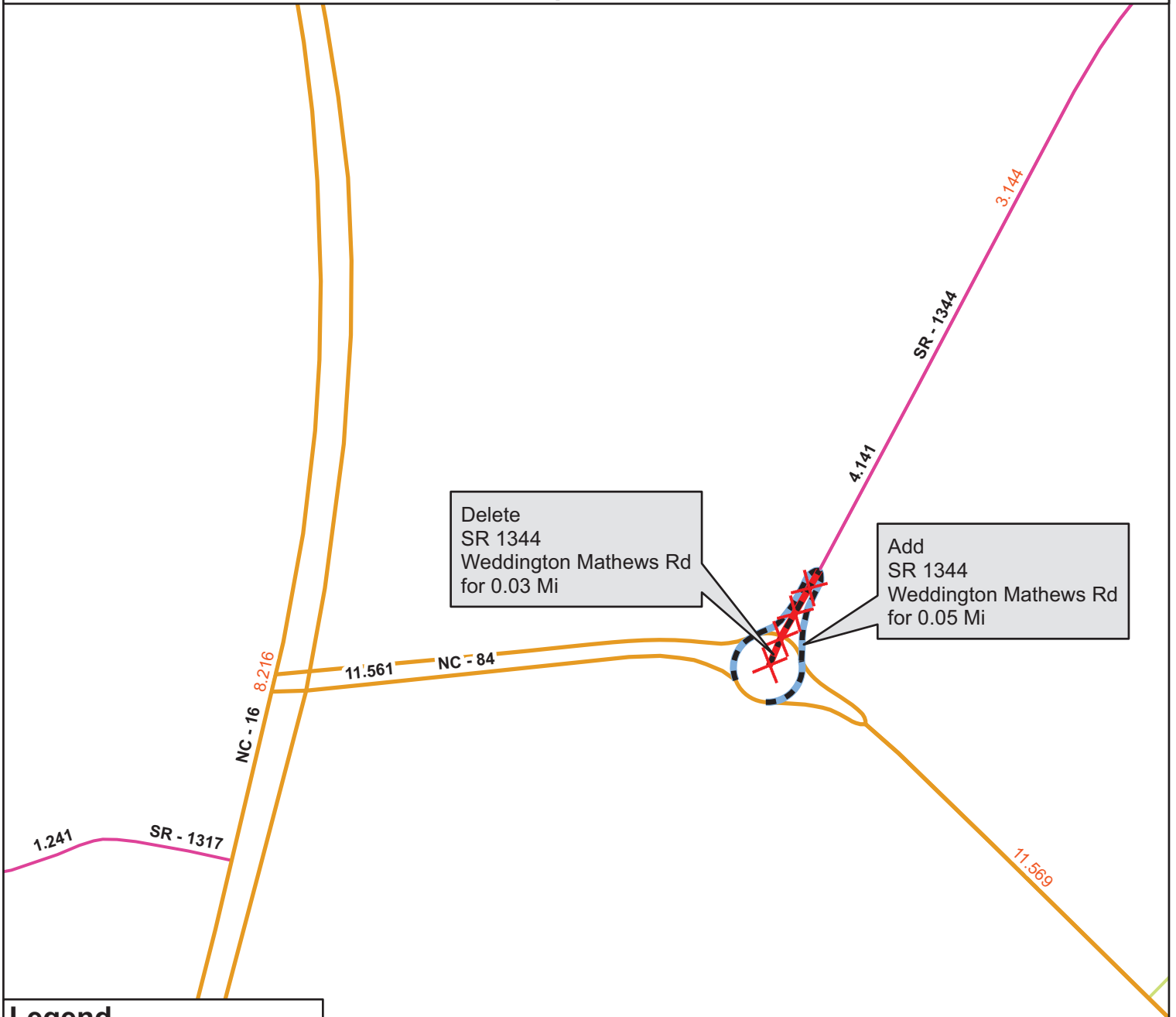
Delete
NC 84
Weddington Rd
for 0.07 Mi

Add
NC 84
Weddington Rd
for 0.07 Mi

Legend

-  Addition
-  Deletion
-  Reassignment
-  SR
-  NC
-  US
-  Interstate
-  Ramp
-  Non-System
-  Obliterated





Delete
SR 1344
Weddington Mathews Rd
for 0.03 Mi

Add
SR 1344
Weddington Mathews Rd
for 0.05 Mi

Legend

- Addition
- Deletion
- Reassignment
- SR
- NC
- US
- Interstate
- Ramp
- Non-System
- Obliterated

