



STATE OF NORTH CAROLINA
DEPARTMENT OF TRANSPORTATION

PATRICK MCCRORY
GOVERNOR

Tuesday, August 13, 2013

ANTHONY TATA
SECRETARY

MEMORANDUM TO: Mr. J. B. (Joel) Setzer, P.E.
Division Engineer
Division 14

FROM: John C. Farley, Manager
Geographic Information Systems Unit

SUBJECT: 2013 District 1 Road System Changes

The Data Conversion Group has been authorized to make the following changes to the state road system as indicated below. We request that you make similar changes to the related maps and files in your Division and District offices, and install appropriate road number signs if necessary. We have updated our records accordingly. If our system changes do not conform to the actual conditions in the field, please return this memorandum with recommendations.

PETITION	County	Approval Date
HENDERSON_2013_08_50292	HENDERSON	8/8/2013

Inquiries about changes should be referred to the GIS Help Desk at (919) 707-2152.
Thank you for your assistance.

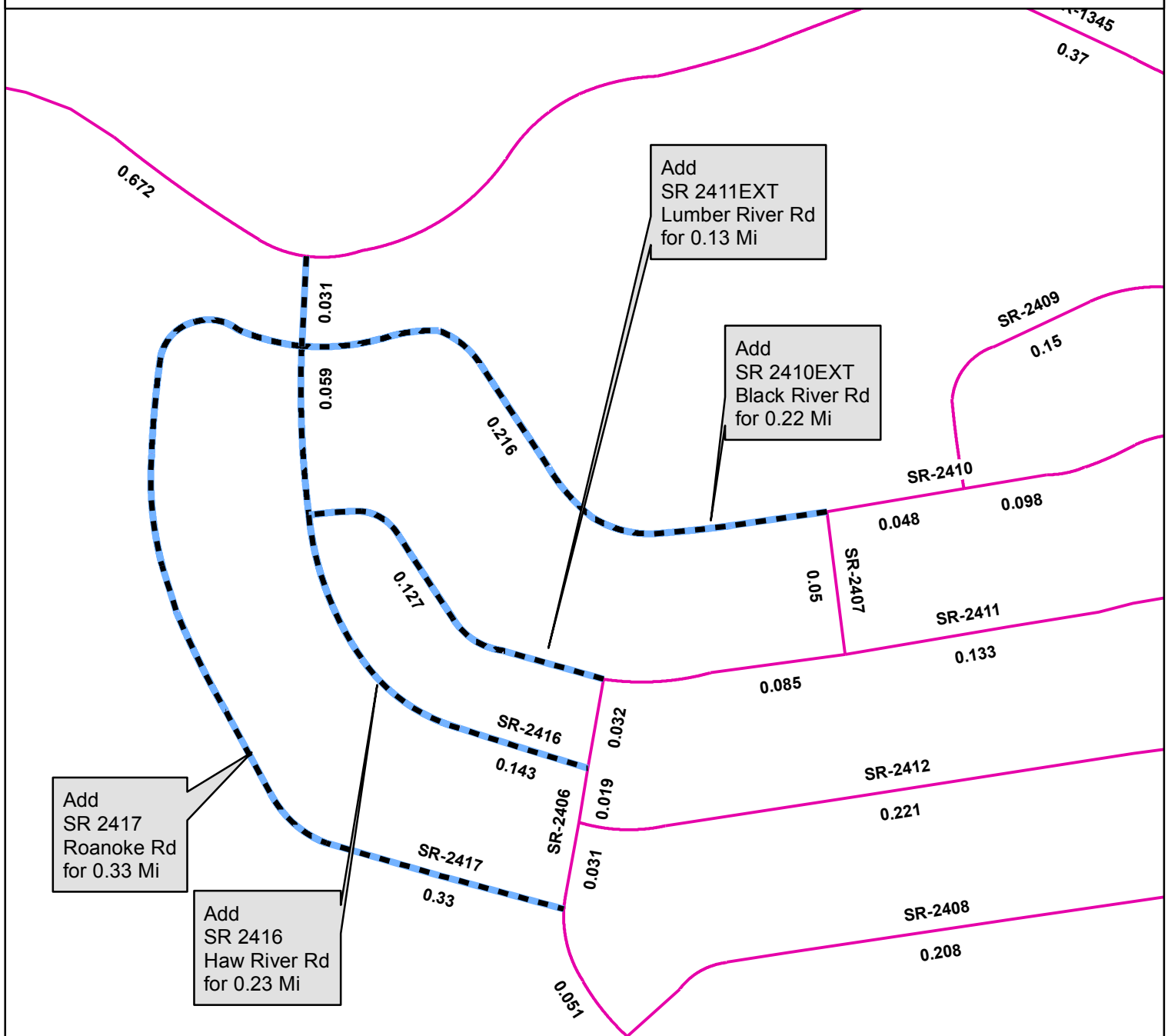
JCF

- cc: BSIP
- Bridge Maintenance
- Division Right of Way
- IMG
- Pavement Management
- Permit Unit
- State Road Maintenance
- Traffic Engineering
- Traffic Surveys











2013 ROAD SYSTEM CHANGES

PETITION	COUNTY	APPROVAL DATE	ROUTE NUMBER	PORTION REASSIGNED TO	STREET NAME	LENGTH (miles)	TYPE OF CHANGE	REMARKS (See Attached Map)
HENDERSON_2013_08_502 92	HENDERSON	8/8/2013	SR 2417		ROANOKE RD	0.33	SYSTEM ADDITION VIA PETITION	
HENDERSON_2013_08_502 92	HENDERSON	8/8/2013	SR 2416		HAW RIVER RD	0.23	SYSTEM ADDITION VIA PETITION	
HENDERSON_2013_08_502 92	HENDERSON	8/8/2013	SR 2411		LUMBER RIVER RD EXT	0.13	SYSTEM ADDITION VIA PETITION	
HENDERSON_2013_08_502 92	HENDERSON	8/8/2013	SR 2410		BLACK RIVER RD EXT	0.22	SYSTEM ADDITION VIA PETITION	



Legend

-  Addition
-  Deletion
-  Reassignment
-  SR
-  NC
-  US
-  Interstate
-  Ramp

