



STATE OF NORTH CAROLINA  
DEPARTMENT OF TRANSPORTATION

PATRICK MCCRORY  
GOVERNOR

Tuesday, August 13, 2013

ANTHONY TATA  
SECRETARY

**MEMORANDUM TO:** Mr. J. Wally Bowman, PE  
Division Engineer  
Division 5

**FROM:** John C. Farley, Manager  
Geographic Information Systems Unit

**SUBJECT:** 2013 District 1 Road System Changes

The Data Conversion Group has been authorized to make the following changes to the state road system as indicated below. We request that you make similar changes to the related maps and files in your Division and District offices, and install appropriate road number signs if necessary. We have updated our records accordingly. If our system changes do not conform to the actual conditions in the field, please return this memorandum with recommendations.

PETITION	County	Approval Date
WAKE_2013_08_50287	WAKE	8/8/2013

Inquiries about changes should be referred to the GIS Help Desk at (919) 707-2152.  
Thank you for your assistance.

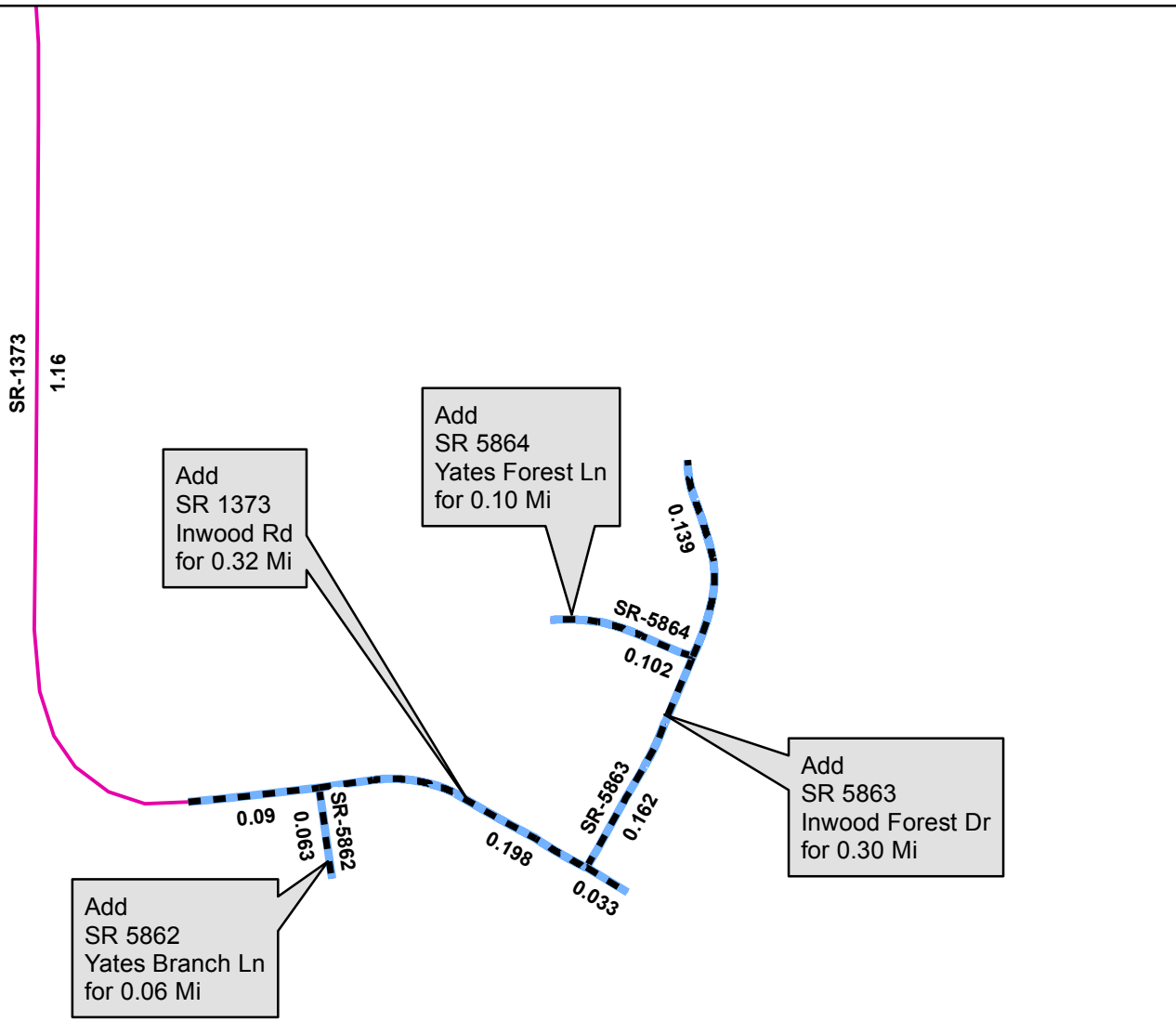
JCF

- cc: BSIP
- Bridge Maintenance
- Division Right of Way
- IMG
- Pavement Management
- Permit Unit
- State Road Maintenance
- Traffic Engineering
- Traffic Surveys








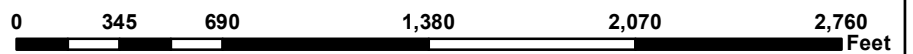
# 2013 ROAD SYSTEM CHANGES

PETITION	COUNTY	APPROVAL DATE	ROUTE NUMBER	PORTION REASSIGNED TO	STREET NAME	LENGTH (miles)	TYPE OF CHANGE	REMARKS (See Attached 1
WAKE_2013_08_50287	WAKE	8/8/2013	SR 5864		YATES FOREST LN	0.10	SYSTEM ADDITION VIA PETITION	
WAKE_2013_08_50287	WAKE	8/8/2013	SR 5863		INWOOD FOREST DR	0.30	SYSTEM ADDITION VIA PETITION	
WAKE_2013_08_50287	WAKE	8/8/2013	SR 5862		YATES BRANCH LN	0.06	SYSTEM ADDITION VIA PETITION	
WAKE_2013_08_50287	WAKE	8/8/2013	SR 1373		INWOOD RD EXT	0.32	SYSTEM ADDITION VIA PETITION	



**Legend**

-  Addition
-  Deletion
-  Reassignment
-  SR
-  NC
-  US
-  Interstate
-  Ramp



SR-1374  
0.42