



STATE OF NORTH CAROLINA
DEPARTMENT OF TRANSPORTATION

ROY COOPER
GOVERNOR

JAMES H. TROGDON, III
SECRETARY

DATE: December 19, 2017
TO: Mr. Jay Swain, PE
Division Engineer
Division 13
FROM: Mr. John C. Farley, GISP, CPM
Manager
Geographic Information Systems Unit
SUBJECT: 2017 District 2 Road System Changes

The GIS Unit's Data Conversion Group has been authorized to make the changes indicated below to the state road system. We request that you update the related maps and files in your offices and install appropriate road number signs, if necessary. If our system changes do not conform to the actual conditions in the field, please return this memorandum with recommendations.

Document Number	County	Approval Date
R-2518A_057	MADISON	7/23/2013

Questions or comments about changes should be referred to the GIS Help Desk at GISHelp@ncdot.gov.
Thank you for your assistance.

JCF

cc: BSIP
Bridge Maintenance
Division Right of Way
IMG
Pavement Management
Permit Unit
State Road Maintenance
Traffic Engineering
Traffic Surveys

Mailing Address:
NC DEPARTMENT OF TRANSPORTATION
GEOGRAPHIC INFORMATION SYSTEMS
1521 MAIL SERVICE CENTER
RALEIGH, NC 27699-1521

Telephone: (919) 707-2165
Fax: (919) 707-2210
Customer Service: 1-877-368-4968
Website: www.ncdot.gov

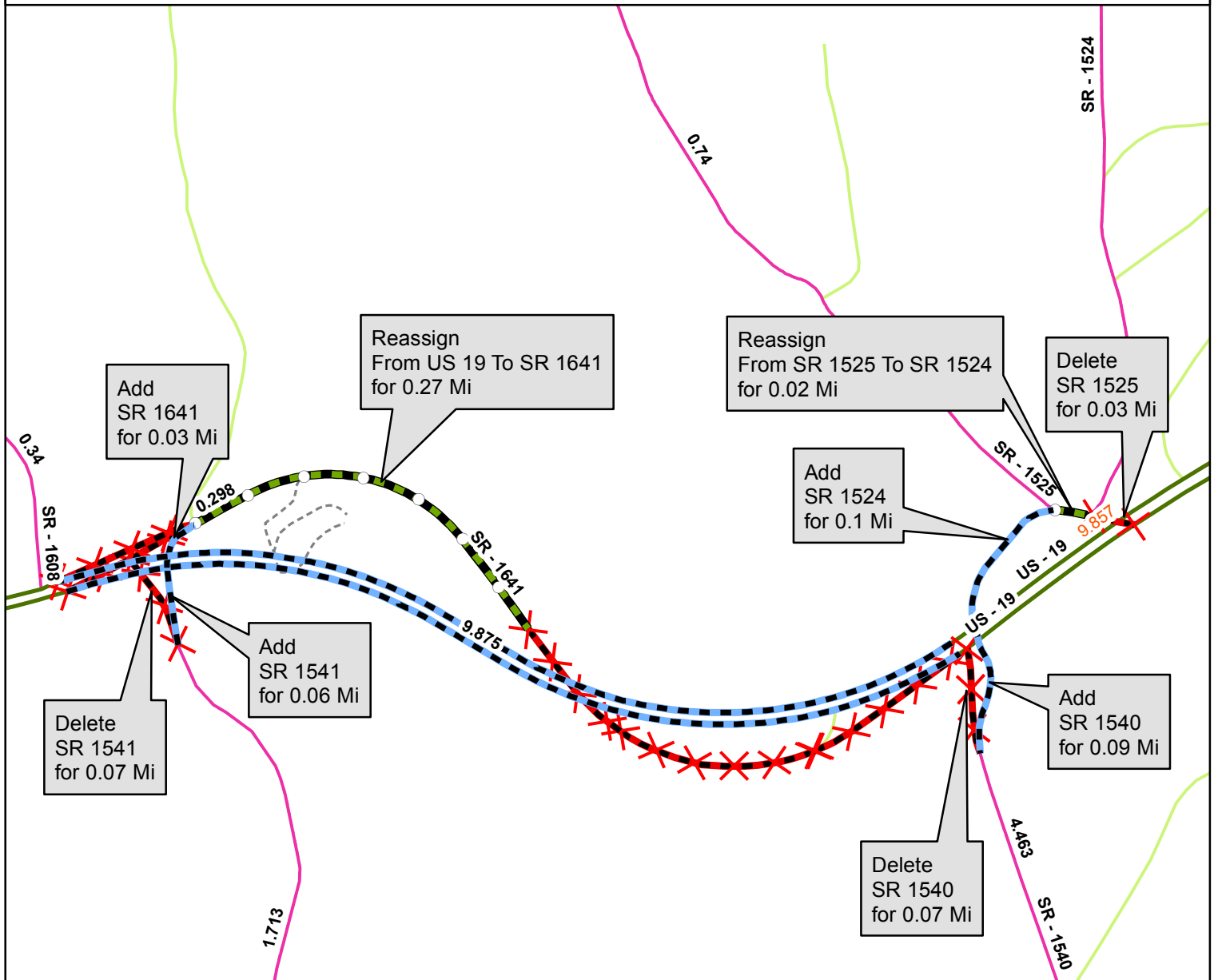
Location:
4101 CAPITAL BLVD.
RALEIGH, NC 27604
FAX: (919) 707-2214

2017 ROAD SYSTEM CHANGES

TIP	COUNTY	APPROVAL DATE	NEW ROUTE	EXISTING ROUTE	STREET NAME	LENGTH (miles)	TYPE OF CHANGE	REMARKS (See Attached Maps)
R-2518A_057	MADISON	7/23/2013	SR 1524	SR 1525		0.02	REASSIGNMENT VIA TIP	MAP A, SEGME
R-2518A_057	MADISON	7/23/2013	SR 1641	US 19		0.27	REASSIGNMENT VIA TIP	MAP A, SEGME
R-2518A_057	MADISON	7/23/2013		SR 1540		0.09	SYSTEM ADDITION - EXISTING VIA TIP	MAP A, SEGME
R-2518A_057	MADISON	7/23/2013		SR 1541		0.06	SYSTEM ADDITION - EXISTING VIA TIP	MAP A, SEGME
R-2518A_057	MADISON	7/23/2013		SR 1524		0.10	SYSTEM ADDITION - EXISTING VIA TIP	MAP A, SEGME
R-2518A_057	MADISON	7/23/2013		SR 1537		0.08	SYSTEM ADDITION - EXISTING VIA TIP	MAP B, SEGME
R-2518A_057	MADISON	7/23/2013		SR 1522		0.05	SYSTEM ADDITION - EXISTING VIA TIP	MAP B, SEGME
R-2518A_057	MADISON	7/23/2013		SR 1519		0.06	SYSTEM ADDITION - EXISTING VIA TIP	MAP C, SEGME
R-2518A_057	MADISON	7/23/2013		SR 1526		0.01	SYSTEM ADDITION - EXISTING VIA TIP	MAP C, SEGME
R-2518A_057	MADISON	7/23/2013		SR 1517		0.01	SYSTEM ADDITION - EXISTING VIA TIP	MAP C, SEGME

TIP	COUNTY	APPROVAL DATE	NEW ROUTE	EXISTING ROUTE	STREET NAME	LENGTH (miles)	TYPE OF CHANGE	REMARKS (See Attached Maps)
R-2518A_057	MADISON	7/23/2013		SR 1513		0.07	SYSTEM ADDITION - EXISTING VIA TIP	MAP D, SEGME
R-2518A_057	MADISON	7/23/2013		SR 1511		0.14	SYSTEM ADDITION - EXISTING VIA TIP	MAP D, SEGME
R-2518A_057	MADISON	7/23/2013		SR 1515		0.01	SYSTEM ADDITION - EXISTING VIA TIP	MAP D, SEGME
R-2518A_057	MADISON	7/23/2013		US 19		1.91	SYSTEM ADDITION - EXISTING VIA TIP	MAP E, SEGME
R-2518A_057	MADISON	7/23/2013		SR 1507		0.15	SYSTEM ADDITION - EXISTING VIA TIP	MAP E, SEGME
R-2518A_057	MADISON	7/23/2013	SR 1641			0.03	SYSTEM ADDITION - NEW VIA TIP	MAP A, SEGME
R-2518A_057	MADISON	7/23/2013		SR 1525		0.03	SYSTEM DELETION VIA TIP	MAP A, SEGME
R-2518A_057	MADISON	7/23/2013		SR 1540		0.07	SYSTEM DELETION VIA TIP	MAP A, SEGME
R-2518A_057	MADISON	7/23/2013		SR 1541		0.07	SYSTEM DELETION VIA TIP	MAP A, SEGME
R-2518A_057	MADISON	7/23/2013		SR 1537		0.06	SYSTEM DELETION VIA TIP	MAP B, SEGME
R-2518A_057	MADISON	7/23/2013		SR 1522		0.10	SYSTEM DELETION VIA TIP	MAP B, SEGME


TIP	COUNTY	APPROVAL DATE	NEW ROUTE	EXISTING ROUTE	STREET NAME	LENGTH (miles)	TYPE OF CHANGE	REMARKS (See Attached M:
R-2518A_057	MADISON	7/23/2013		SR 1519		0.14	SYSTEM DELETION VIA TIP	MAP C, SEGME
R-2518A_057	MADISON	7/23/2013		SR 1513		0.23	SYSTEM DELETION VIA TIP	MAP D, SEGME
R-2518A_057	MADISON	7/23/2013		SR 1511		0.09	SYSTEM DELETION VIA TIP	MAP D, SEGME
R-2518A_057	MADISON	7/23/2013		US 19		1.74	SYSTEM DELETION VIA TIP	MAP E, SEGME
R-2518A_057	MADISON	7/23/2013		SR 1507		0.13	SYSTEM DELETION VIA TIP	MAP E, SEGME

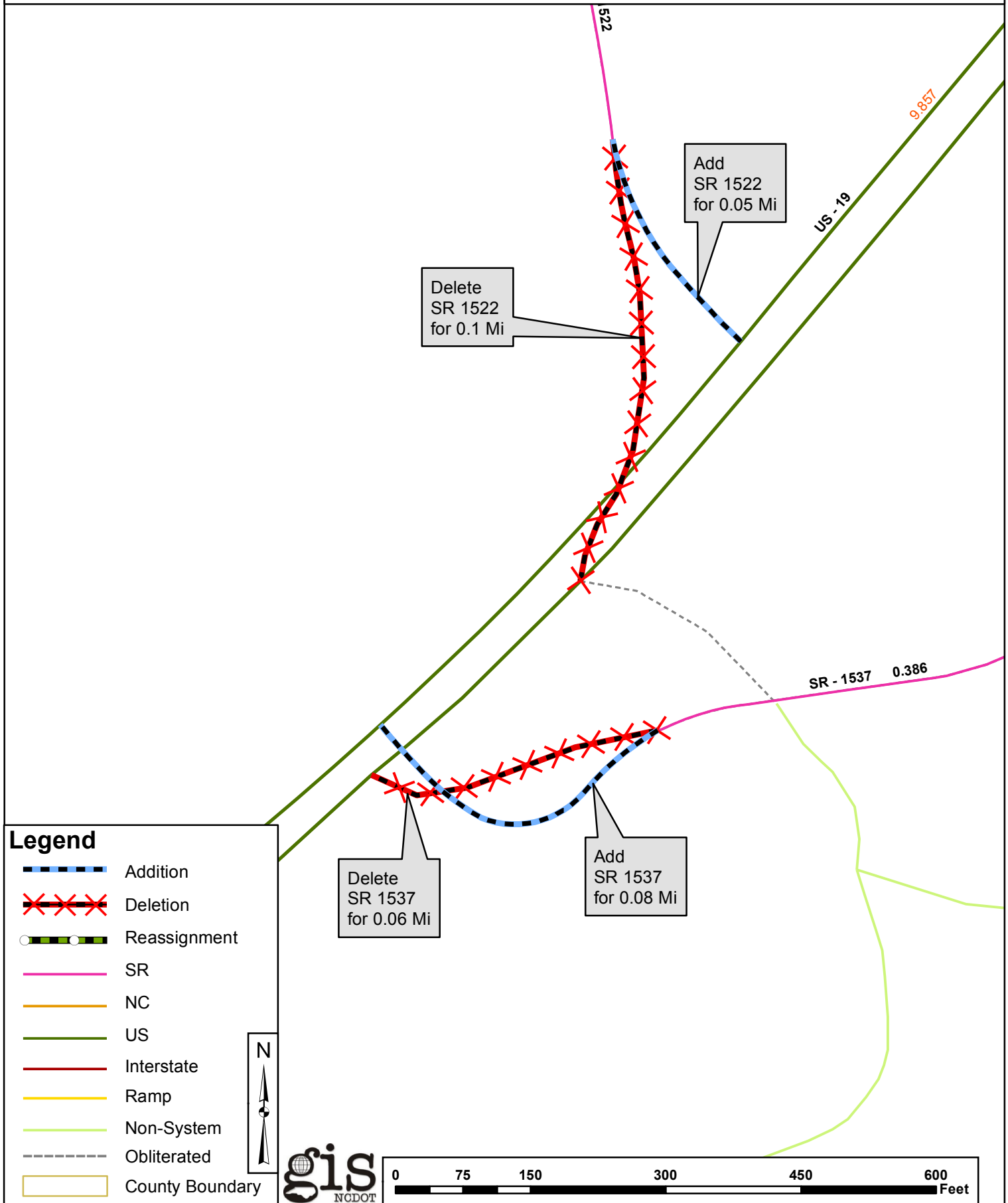


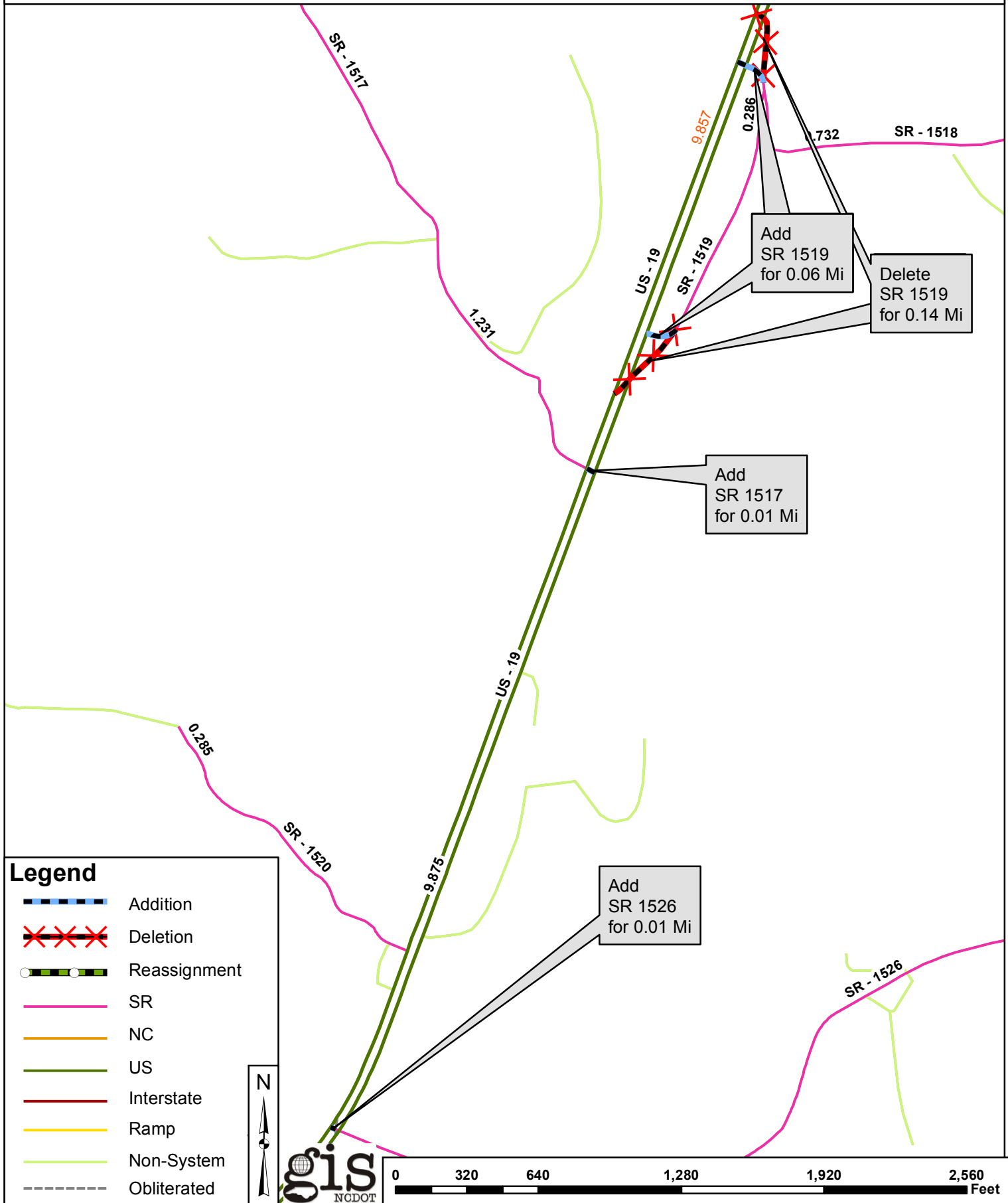
Legend

- Addition
- Deletion
- Reassignment
- SR
- NC
- US
- Interstate
- Ramp
- Non-System
- Obliterated
- County Boundary

N
↑







Legend

-  Addition
-  Deletion
-  Reassignment
-  SR
-  NC
-  US
-  Interstate
-  Ramp
-  Non-System
-  Obliterated

