



STATE OF NORTH CAROLINA
DEPARTMENT OF TRANSPORTATION

PATRICK MCCRORY
GOVERNOR

Friday, July 19, 2013

ANTHONY TATA
SECRETARY

MEMORANDUM TO: Mr. Louis Mitchell, PE
Division Engineer
Division 10

FROM: John C. Farley, Manager
Geographic Information Systems Unit

SUBJECT: 2013 District 2 Road System Changes

The Data Conversion Group has been authorized to make the following changes to the state road system as indicated below. We request that you make similar changes to the related maps and files in your Division and District offices, and install appropriate road number signs if necessary. We have updated our records accordingly. If our system changes do not conform to the actual conditions in the field, please return this memorandum with recommendations.

MUNICIPAL	County	Approval Date
MINT HILL	MECKLENBURG	7/11/2013

Inquiries about changes should be referred to the GIS Help Desk at (919) 707-2152.
Thank you for your assistance.

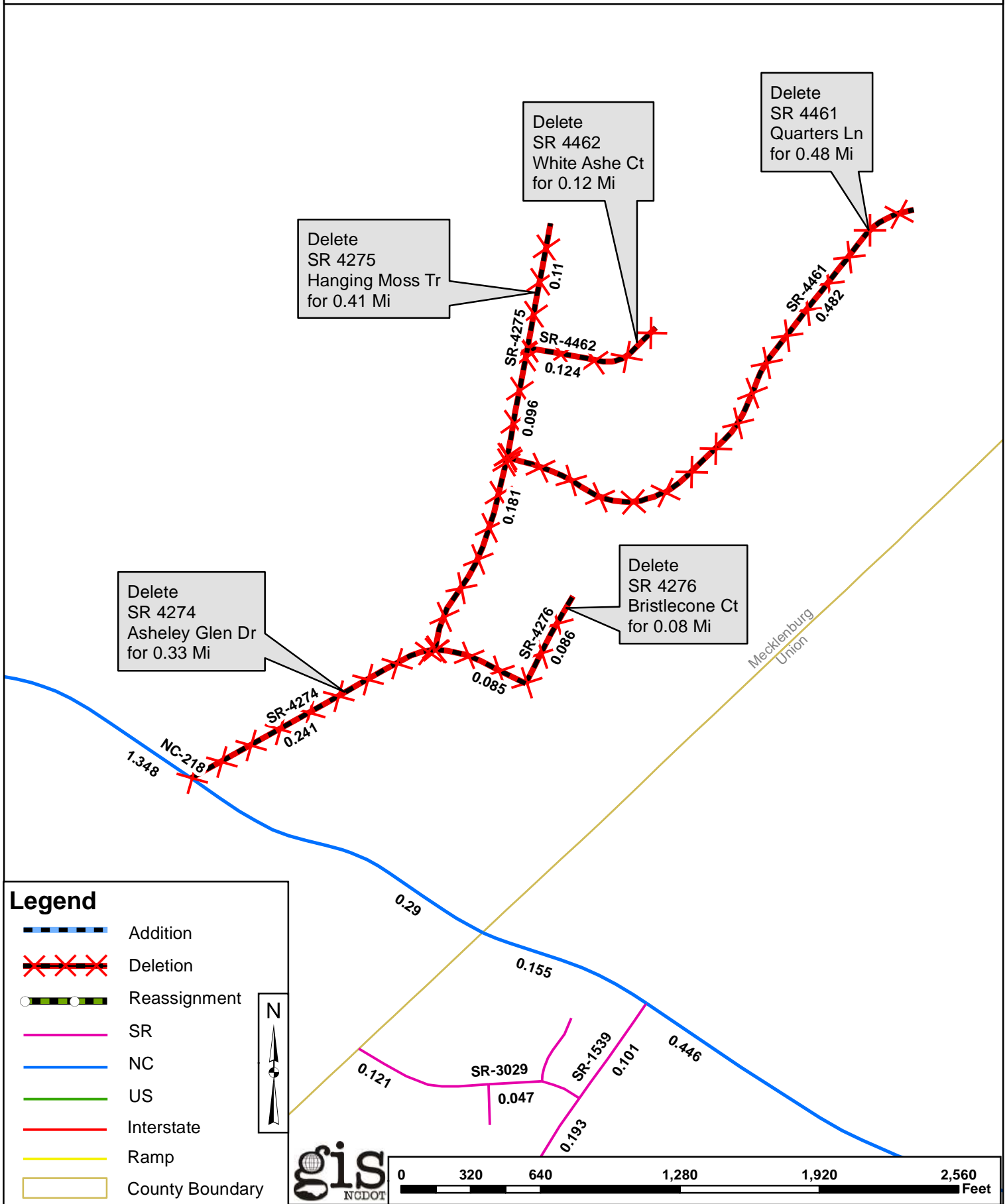
JCF

- cc: BSIP
- Bridge Maintenance
- Division Right of Way
- IMG
- Pavement Management
- Permit Unit
- State Road Maintenance
- Traffic Engineering
- Traffic Surveys



2013 ROAD SYSTEM CHANGES

MUNICIPAL	COUNTY	APPROVAL DATE	ROUTE NUMBER	PORTION REASSIGNED TO	STREET NAME	LENGTH (miles)	TYPE OF CHANGE	REMARKS (See Attached Map)
MINT HILL	MECKLENBURG	7/11/2013	SR 4274		ASHELEY GLEN DR	0.33	SYSTEM DELETION VIA MUNICIPAL	
MINT HILL	MECKLENBURG	7/11/2013	SR 4275		HANGING MOSS TRL	0.41	SYSTEM DELETION VIA MUNICIPAL	
MINT HILL	MECKLENBURG	7/11/2013	SR 4276		BRISTLECONE CT	0.08	SYSTEM DELETION VIA MUNICIPAL	
MINT HILL	MECKLENBURG	7/11/2013	SR 4461		QUARTERS LN	0.48	SYSTEM DELETION VIA MUNICIPAL	
MINT HILL	MECKLENBURG	7/11/2013	SR 4462		WHITE ASHE CT	0.12	SYSTEM DELETION VIA MUNICIPAL	



Delete
SR 4274
Asheley Glen Dr
for 0.33 Mi










Delete
SR 4275
Hanging Moss Tr
for 0.41 Mi

Delete
SR 4462
White Ashe Ct
for 0.12 Mi

Delete
SR 4461
Quarters Ln
for 0.48 Mi

Delete
SR 4276
Bristlecone Ct
for 0.08 Mi

Legend

-  Addition
-  Deletion
-  Reassignment
-  SR
-  NC
-  US
-  Interstate
-  Ramp
-  County Boundary

