



STATE OF NORTH CAROLINA
DEPARTMENT OF TRANSPORTATION

ROY COOPER
GOVERNOR

JAMES H. TROGDON, III
SECRETARY

DATE: December 19, 2017
TO: Mr. Jay Swain, PE
Division Engineer
Division 13
FROM: Mr. John C. Farley, GISP, CPM
Manager
Geographic Information Systems Unit
SUBJECT: 2017 District 2 Road System Changes

The GIS Unit's Data Conversion Group has been authorized to make the changes indicated below to the state road system. We request that you update the related maps and files in your offices and install appropriate road number signs, if necessary. If our system changes do not conform to the actual conditions in the field, please return this memorandum with recommendations.

Document Number	County	Approval Date
R-2518B	YANCEY	6/2/2013

Questions or comments about changes should be referred to the GIS Help Desk at GISHelp@ncdot.gov.
Thank you for your assistance.

JCF

cc: BSIP
Bridge Maintenance
Division Right of Way
IMG
Pavement Management
Permit Unit
State Road Maintenance
Traffic Engineering
Traffic Surveys

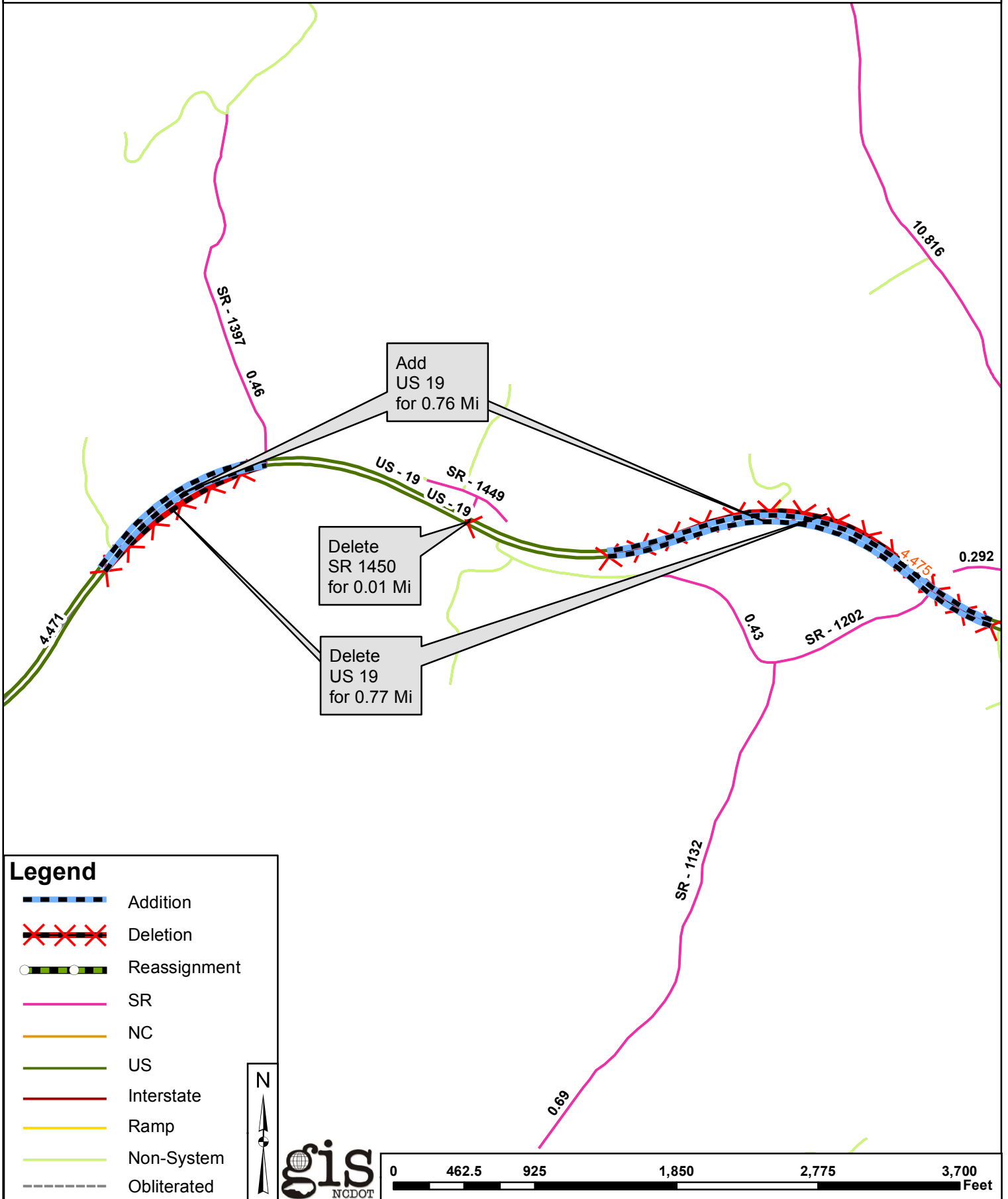
Mailing Address:
NC DEPARTMENT OF TRANSPORTATION
GEOGRAPHIC INFORMATION SYSTEMS
1521 MAIL SERVICE CENTER
RALEIGH, NC 27699-1521

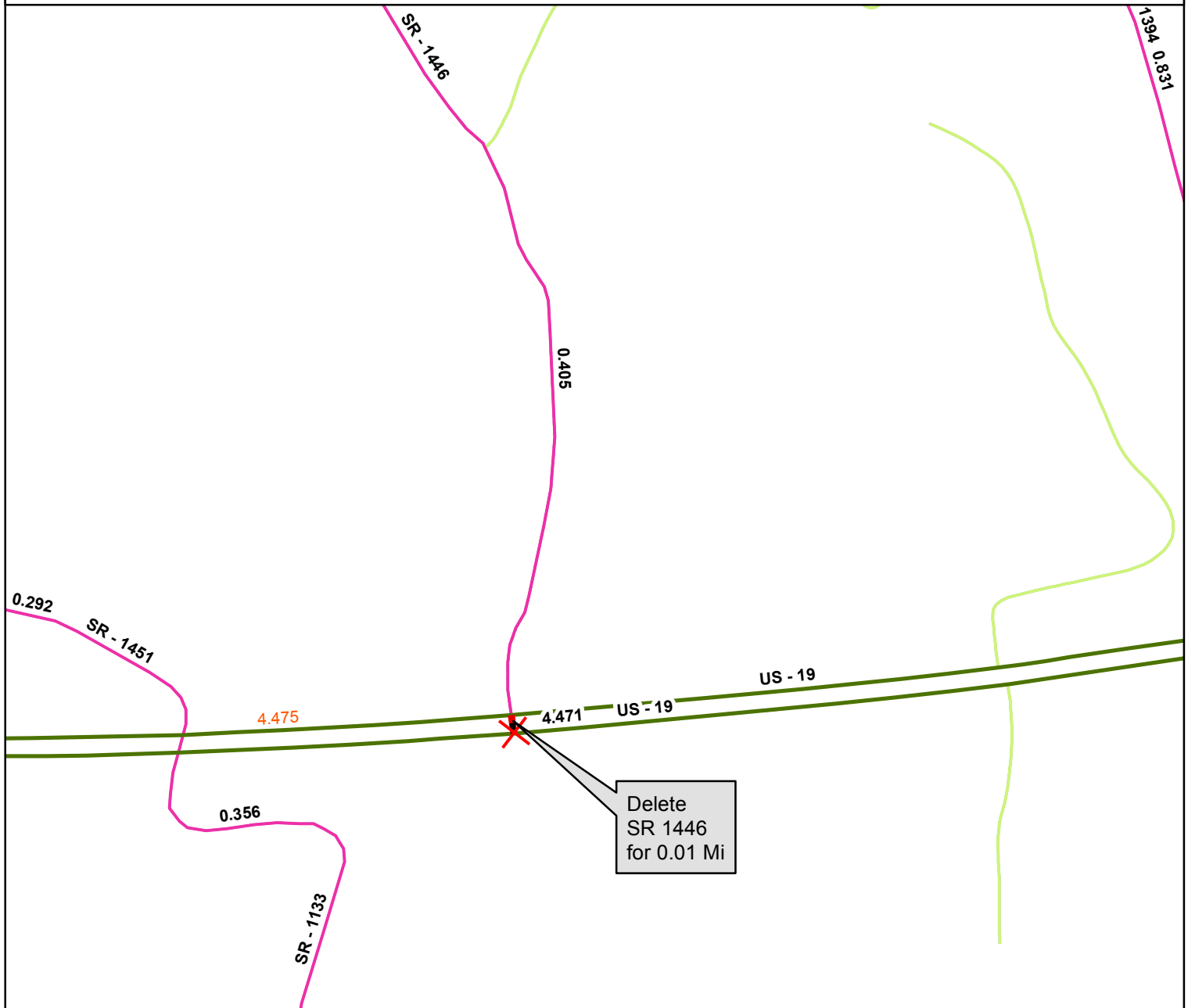
Telephone: (919) 707-2165
Fax: (919) 707-2210
Customer Service: 1-877-368-4968
Website: www.ncdot.gov

Location:
4101 CAPITAL BLVD.
RALEIGH, NC 27604
FAX: (919) 707-2214

2017 ROAD SYSTEM CHANGES

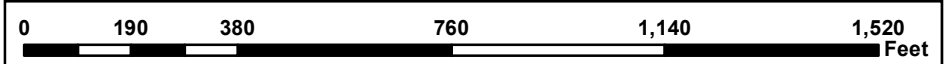
TIP	COUNTY	APPROVAL DATE	NEW ROUTE	EXISTING ROUTE	STREET NAME	LENGTH (miles)	TYPE OF CHANGE	REMARKS (See Attached Maps)
R-2518B	YANCEY	6/2/2013		US 19		0.76	SYSTEM ADDITION - EXISTING VIA TIP	MAP A, SEGME
R-2518B	YANCEY	6/2/2013		SR 1460		0.01	SYSTEM ADDITION - EXISTING VIA TIP	MAP D, SEGME
R-2518B	YANCEY	6/2/2013		SR 1456		0.12	SYSTEM ADDITION - EXISTING VIA TIP	MAP D, SEGME
R-2518B	YANCEY	6/2/2013		SR 1336		0.13	SYSTEM ADDITION - EXISTING VIA TIP	MAP D, SEGME
R-2518B	YANCEY	6/2/2013		US 19		0.77	SYSTEM DELETION VIA TIP	MAP A, SEGME
R-2518B	YANCEY	6/2/2013		SR 1450		0.01	SYSTEM DELETION VIA TIP	MAP A, SEGME
R-2518B	YANCEY	6/2/2013		SR 1446		0.01	SYSTEM DELETION VIA TIP	MAP B, SEGME
R-2518B	YANCEY	6/2/2013		SR 1392		0.01	SYSTEM DELETION VIA TIP	MAP C, SEGME
R-2518B	YANCEY	6/2/2013		SR 1456		0.18	SYSTEM DELETION VIA TIP	MAP D, SEGME
R-2518B	YANCEY	6/2/2013		SR 1336		0.16	SYSTEM DELETION VIA TIP	MAP D, SEGME

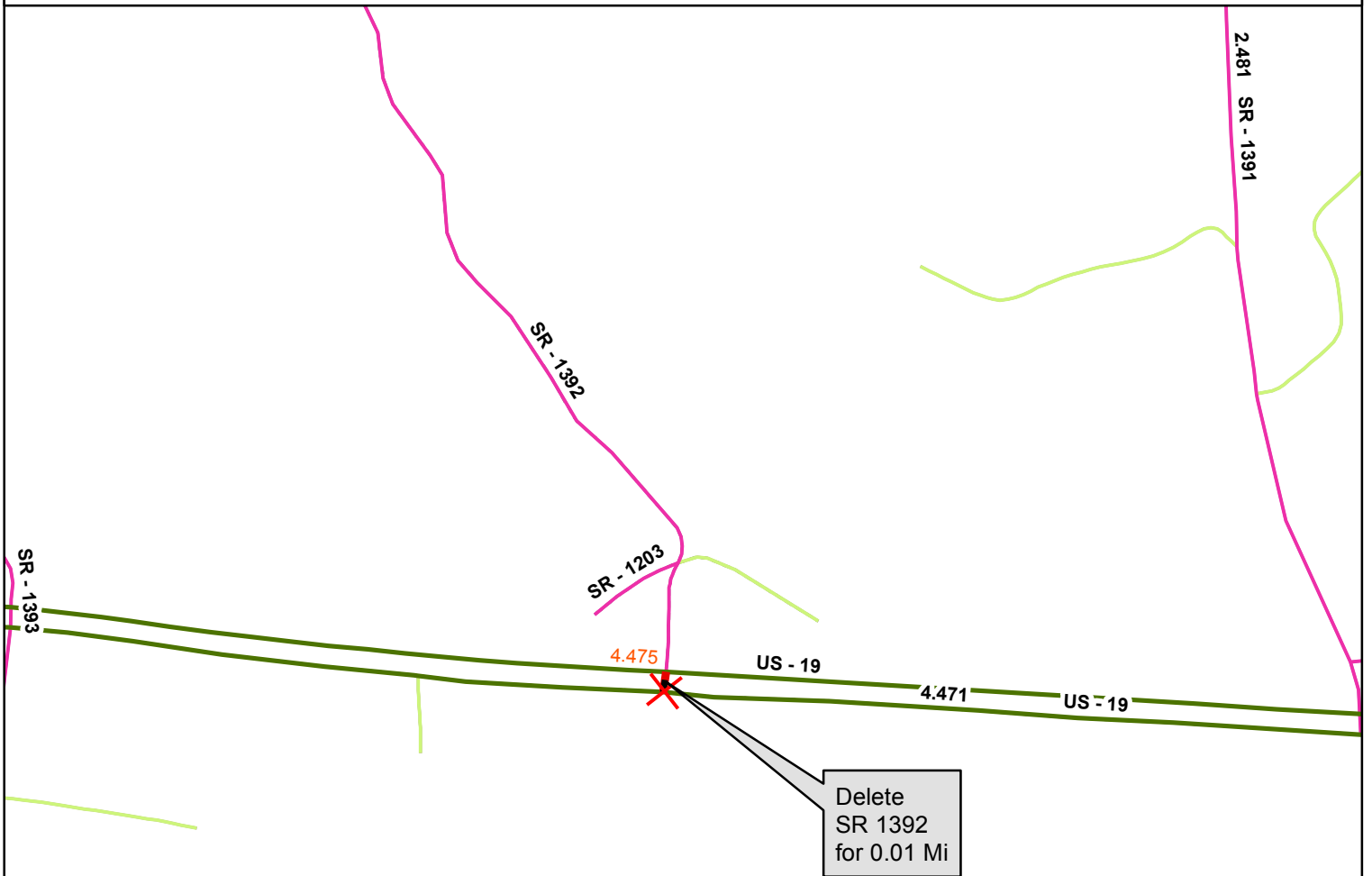








Legend

- Addition
- Deletion
- Reassignment
- SR
- NC
- US
- Interstate
- Ramp
- Non-System
- Obliterated





Legend

-  Addition
-  Deletion
-  Reassignment
-  SR
-  NC
-  US
-  Interstate
-  Ramp
-  Non-System
-  Obliterated

