



STATE OF NORTH CAROLINA
DEPARTMENT OF TRANSPORTATION

PATRICK MCCRORY
GOVERNOR

Monday, September 16, 2013

ANTHONY TATA
SECRETARY

MEMORANDUM TO: Mr. Louis Mitchell, PE
Division Engineer
Division 10

FROM: John C. Farley, Manager
Geographic Information Systems Unit

SUBJECT: 2013 District 2 Road System Changes

The Data Conversion Group has been authorized to make the following changes to the state road system as indicated below. We request that you make similar changes to the related maps and files in your Division and District offices, and install appropriate road number signs if necessary. We have updated our records accordingly. If our system changes do not conform to the actual conditions in the field, please return this memorandum with recommendations.

MUNICIPAL	County	Approval Date
CHARLOTTE	MECKLENBURG	6/30/2013

Inquiries about changes should be referred to the GIS Help Desk at (919) 707-2152.
Thank you for your assistance.

JCF

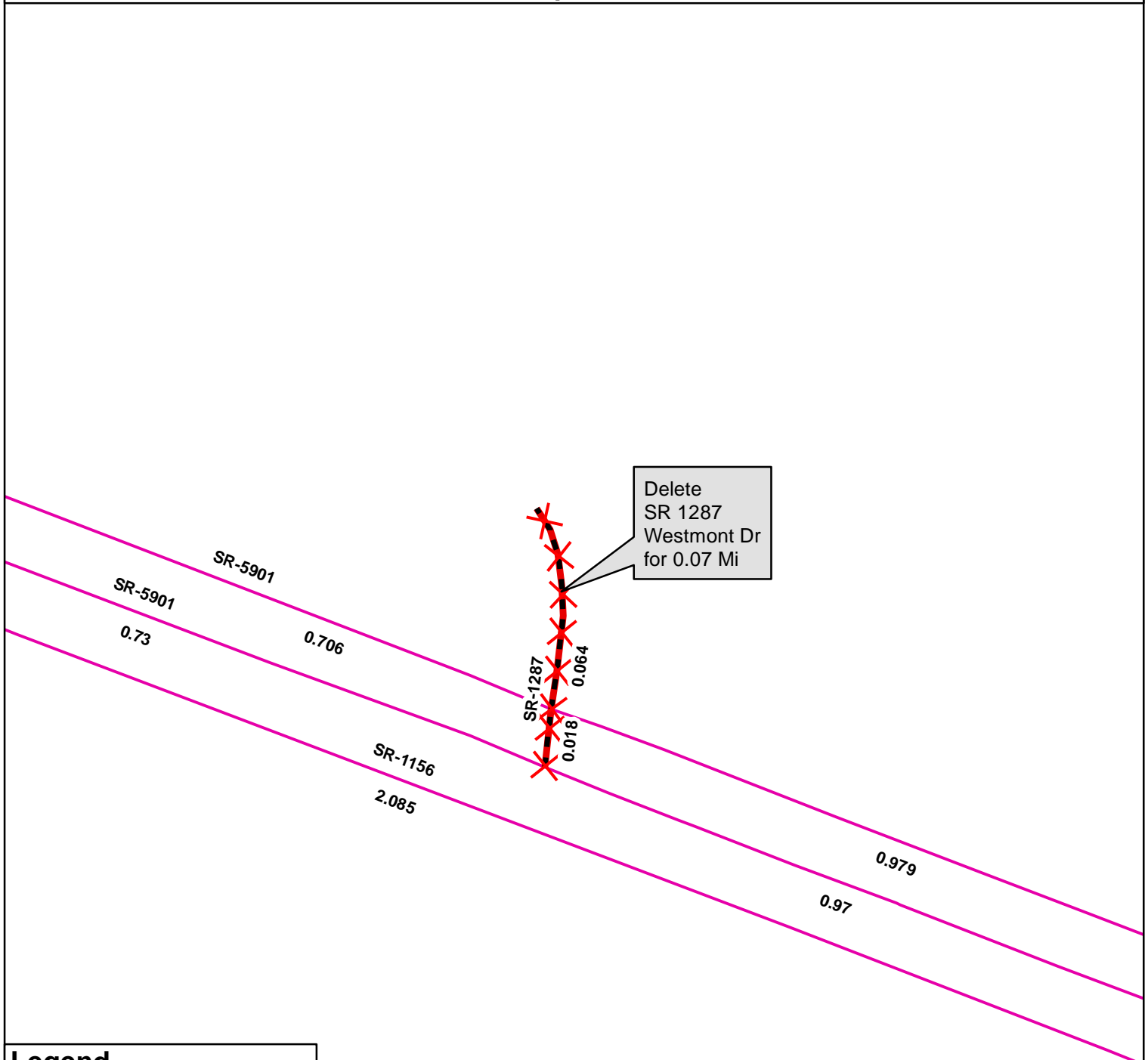
- cc: BSIP
- Bridge Maintenance
- Division Right of Way
- IMG
- Pavement Management
- Permit Unit
- State Road Maintenance
- Traffic Engineering
- Traffic Surveys










2013 ROAD SYSTEM CHANGES

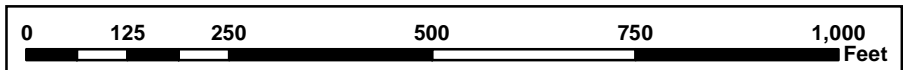
MUNICIPAL	COUNTY	APPROVAL DATE	ROUTE NUMBER	PORTION REASSIGNED TO	STREET NAME	LENGTH (miles)	TYPE OF CHANGE	REMARKS (See Attached Map)
CHARLOTTE	MECKLENBURG	6/30/2013	SR 1287		WESTMONT DR	0.07	SYSTEM DELETION VIA MUNICIPAL	
CHARLOTTE	MECKLENBURG	6/30/2013	SR 1656		BOYER ST	0.04	SYSTEM DELETION VIA MUNICIPAL	
CHARLOTTE	MECKLENBURG	6/30/2013	SR 1935		HANNIBAL CT	0.02	SYSTEM DELETION VIA MUNICIPAL	
CHARLOTTE	MECKLENBURG	6/30/2013	SR 1977		HATTER RIDGE TRL	0.04	SYSTEM DELETION VIA MUNICIPAL	
CHARLOTTE	MECKLENBURG	6/30/2013	SR 4949		OLDECASTLE CT	0.10	SYSTEM DELETION VIA MUNICIPAL	
CHARLOTTE	MECKLENBURG	6/30/2013	SR 4973		MILLINGDEN CT	0.07	SYSTEM DELETION VIA MUNICIPAL	
CHARLOTTE	MECKLENBURG	6/30/2013	SR 5118		SMITH CORNERS BLVD	0.02	SYSTEM DELETION VIA MUNICIPAL	
CHARLOTTE	MECKLENBURG	6/30/2013	SR 5352		FAWNBDALE DR	0.04	SYSTEM DELETION VIA MUNICIPAL	
CHARLOTTE	MECKLENBURG	6/30/2013	SR 5813		UPSALL CT	0.06	SYSTEM DELETION VIA MUNICIPAL	
CHARLOTTE	MECKLENBURG	6/30/2013	SR 5817		WOODHILL MANOR CT	0.25	SYSTEM DELETION VIA MUNICIPAL	
CHARLOTTE	MECKLENBURG	6/30/2013	SR 5823		WARWICK CREST LN	0.11	SYSTEM DELETION VIA MUNICIPAL	
CHARLOTTE	MECKLENBURG	6/30/2013	SR 5826		VERONICA DR	0.33	SYSTEM DELETION VIA MUNICIPAL	
CHARLOTTE	MECKLENBURG	6/30/2013	SR 5830		WHISPERFIELD LN	0.15	SYSTEM DELETION VIA MUNICIPAL	

Map A

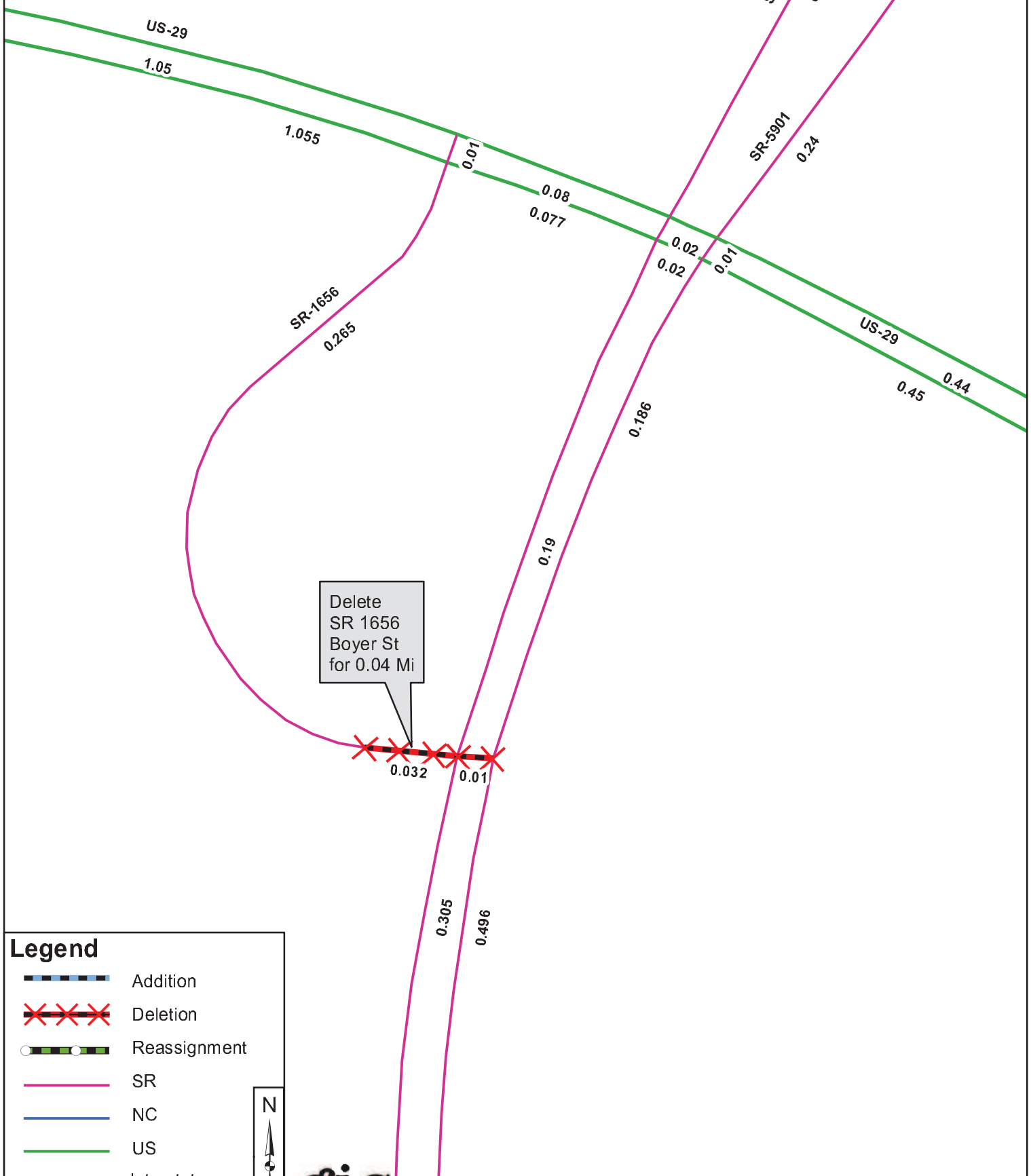


Legend

-  Addition
-  Deletion
-  Reassignment
-  SR
-  NC
-  US
-  Interstate
-  Ramp



Map B



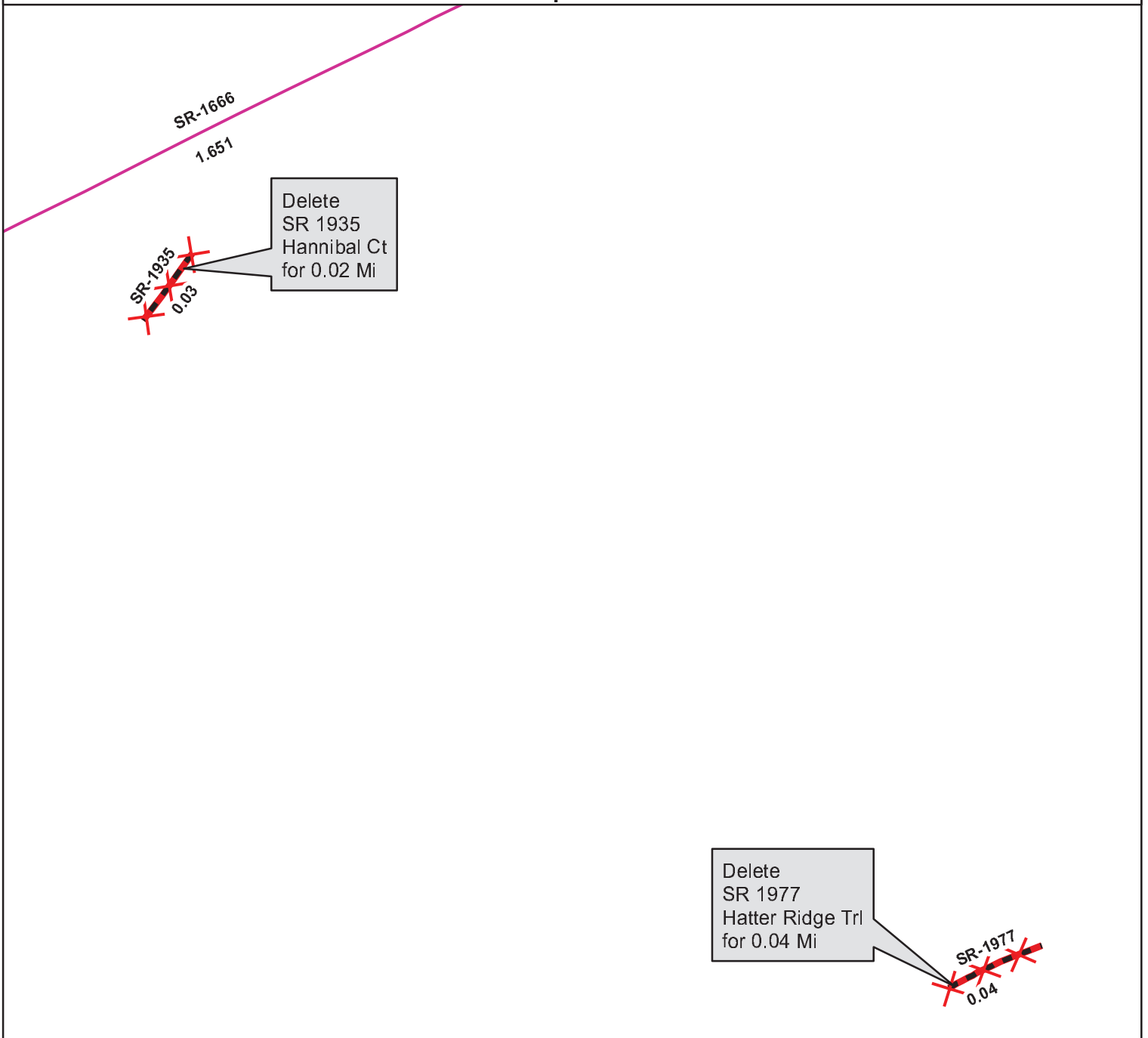
Delete
SR 1656
Boyer St
for 0.04 Mi

Legend

-  Addition
-  Deletion
-  Reassignment
-  SR
-  NC
-  US
-  Interstate
-  Ramp



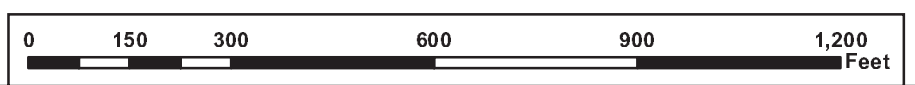
Map C



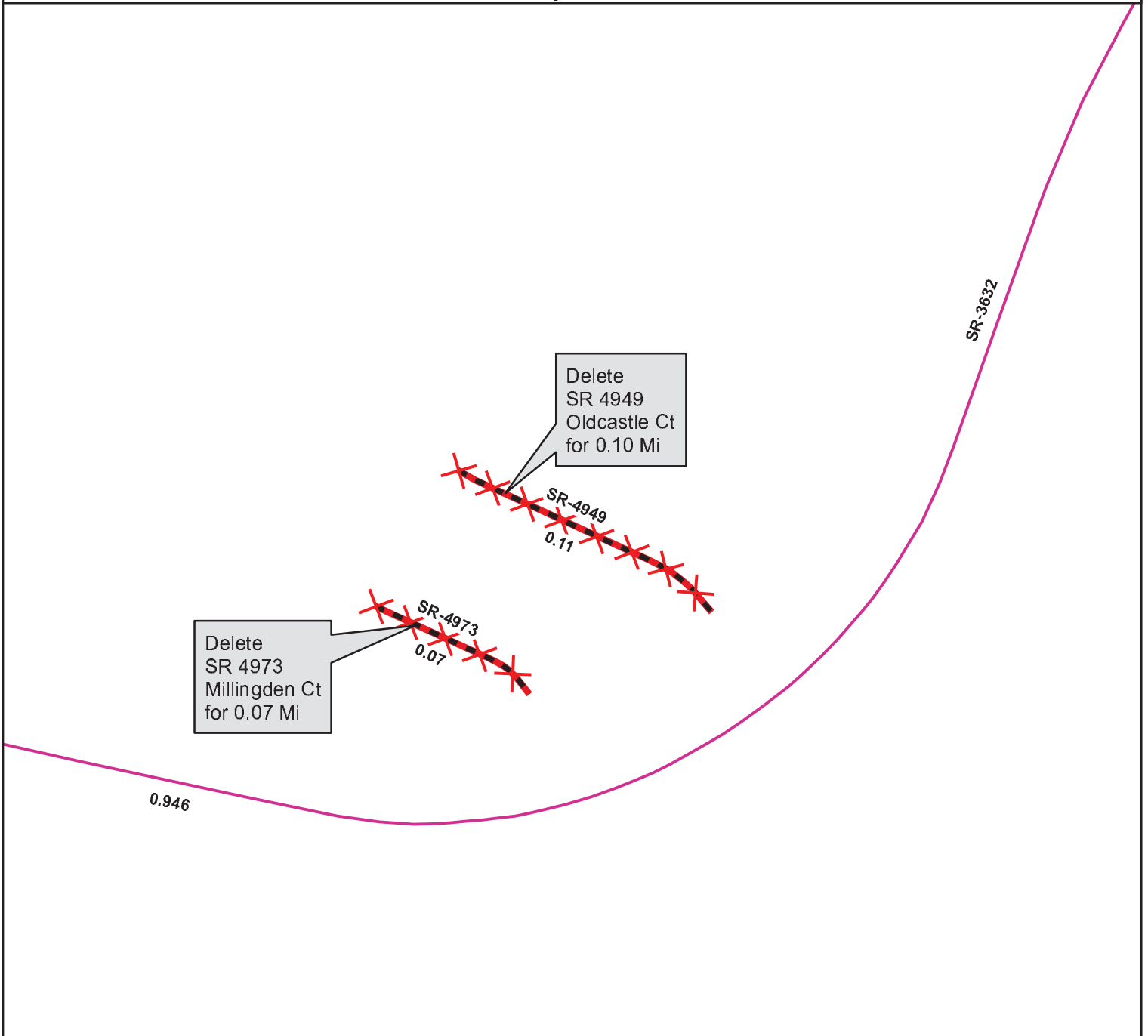
Legend

- Addition
- Deletion
- Reassignment
- SR
- NC
- US
- Interstate
- Ramp









N





Map D



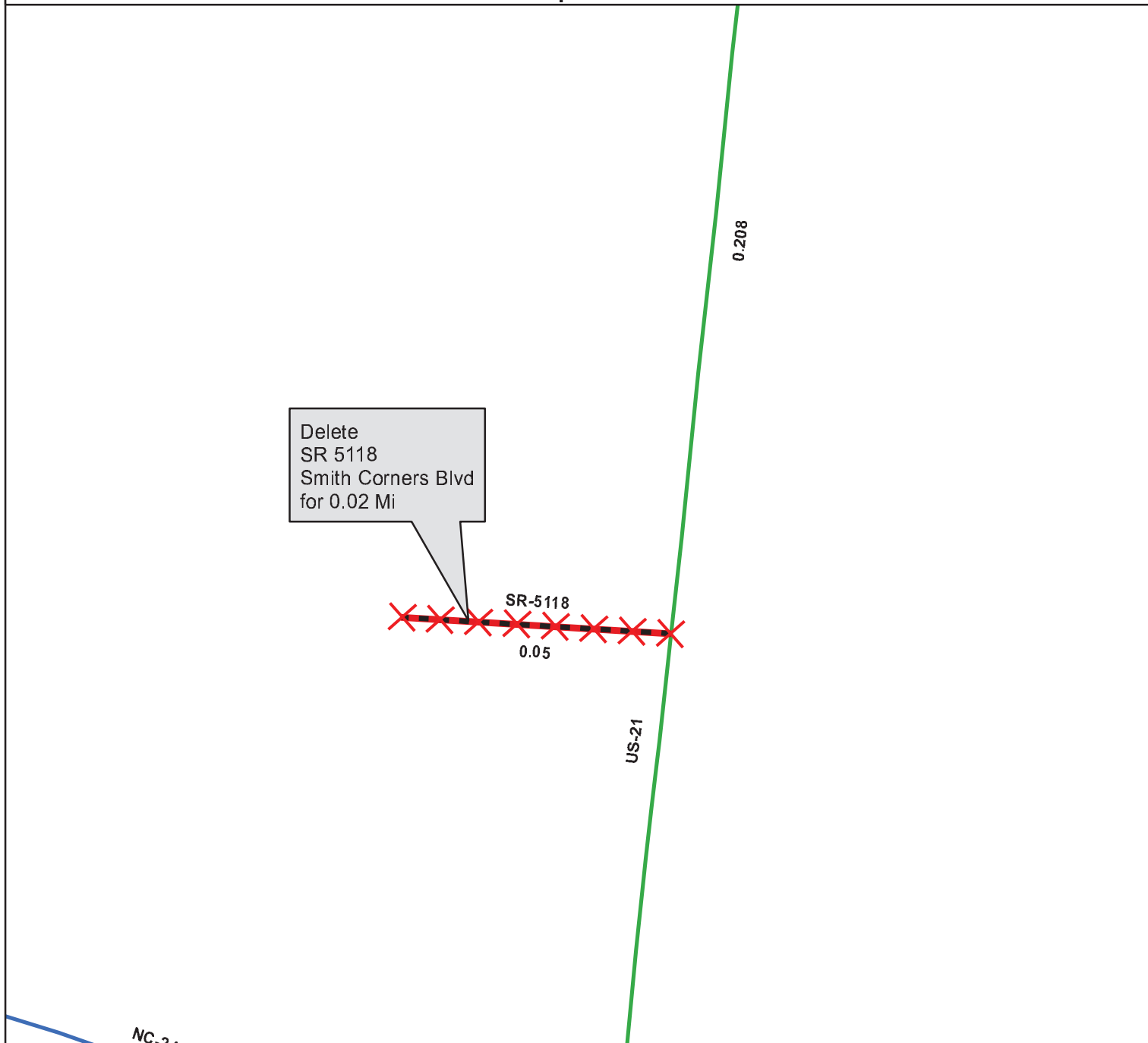
Legend

-  Addition
-  Deletion
-  Reassignment
-  SR
-  NC
-  US
-  Interstate
-  Ramp

N

Map E



Delete
SR 5118
Smith Corners Blvd
for 0.02 Mi

SR-5118
0.05

0.208


US-21

0.13

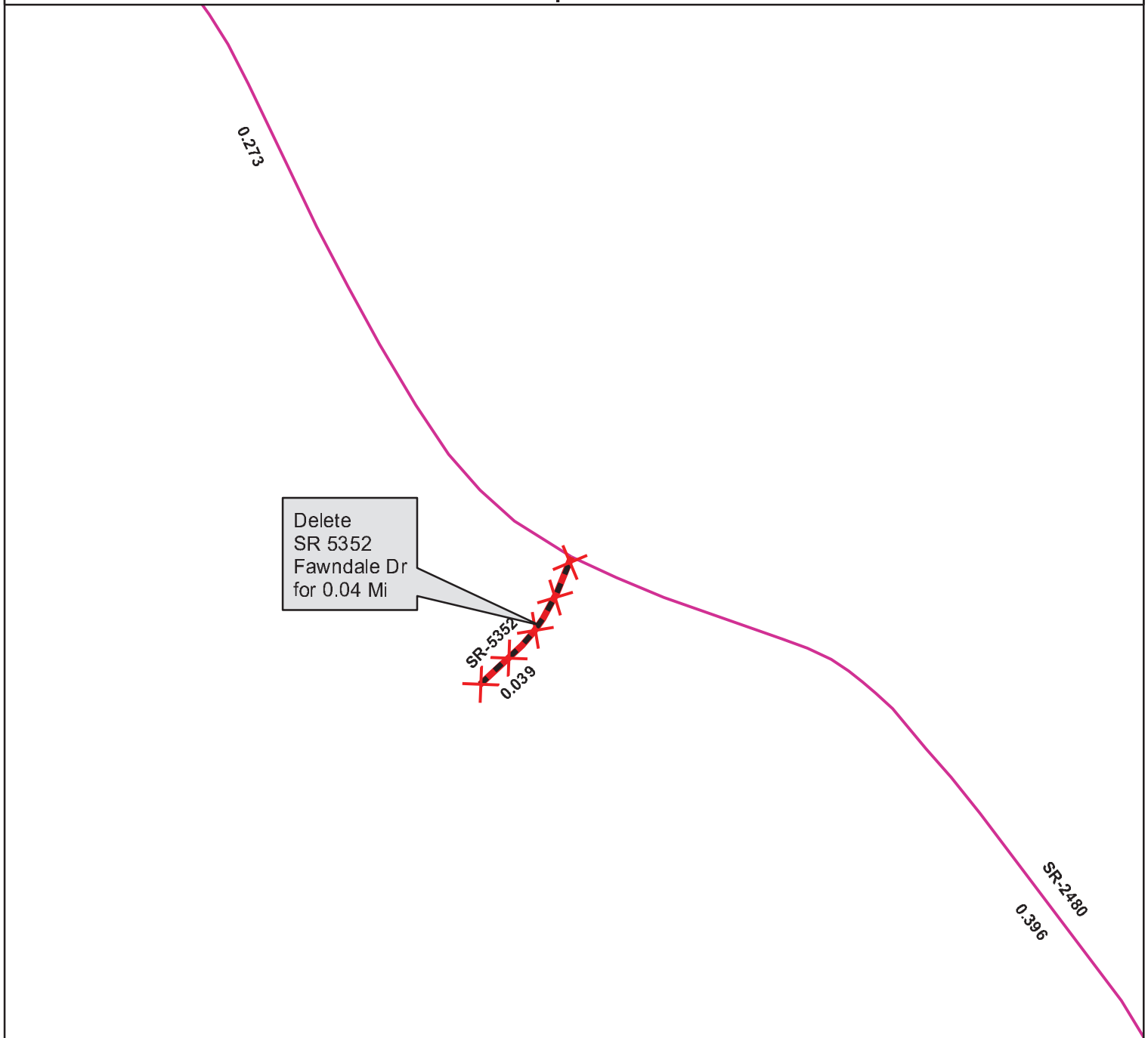
NC-24

Legend

- Addition
- Deletion
- Reassignment
- SR
- NC
- US
- Interstate
- Ramp



Map F



Delete
SR 5352
Fawndale Dr
for 0.04 Mi

SR-5352
0.039

SR-2480
0.396

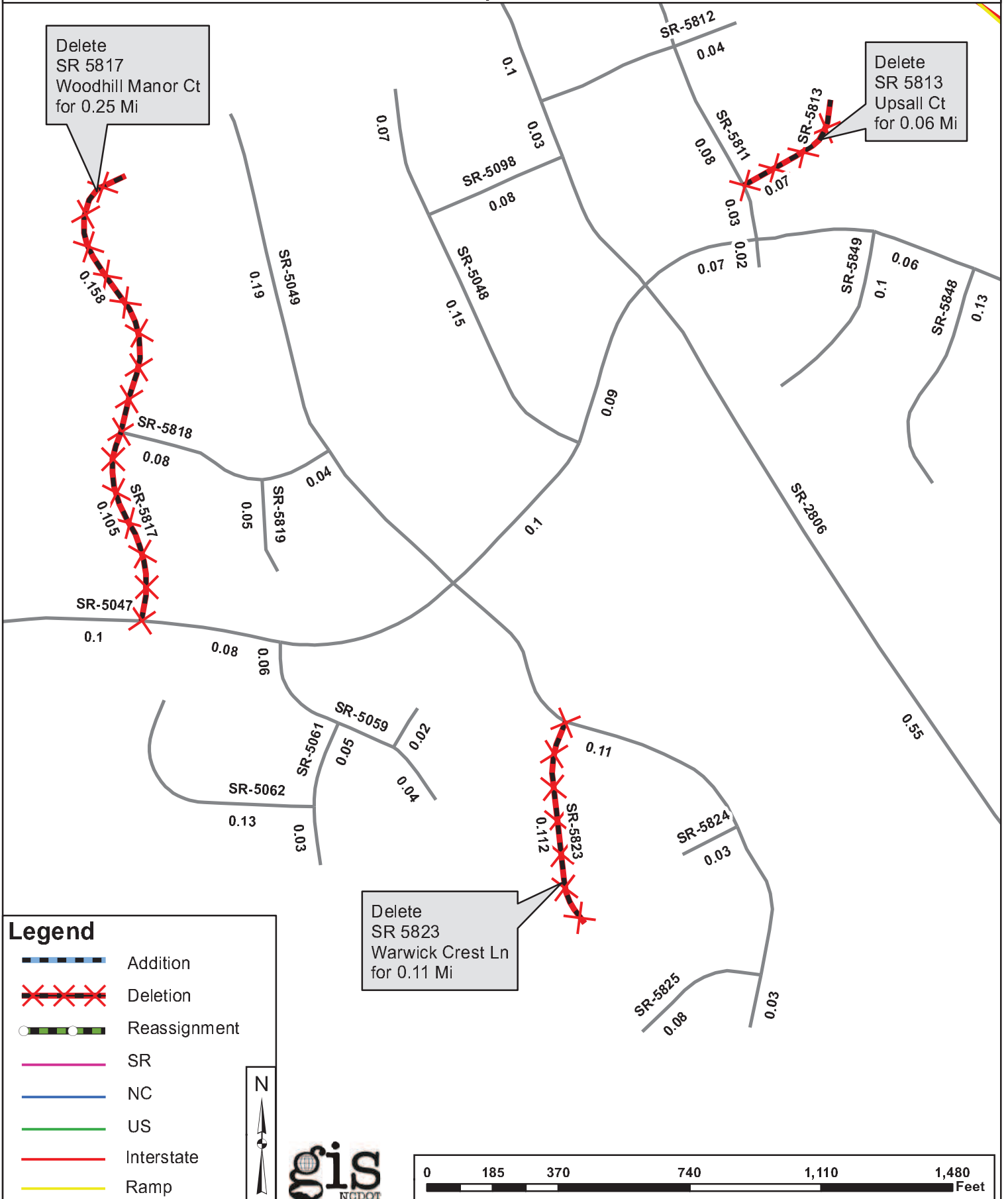
Legend

- Addition
- Deletion
- Reassignment
- SR
- NC
- US
- Interstate
- Ramp

N



Map G



Map H

