



STATE OF NORTH CAROLINA  
DEPARTMENT OF TRANSPORTATION

PATRICK MCCRORY  
GOVERNOR

Wednesday, May 21, 2014

ANTHONY TATA  
SECRETARY

**MEMORANDUM TO:** Mr. S. Pat Ivey, PE  
Division Engineer  
Division 9

**FROM:** John C. Farley, Manager  
Geographic Information Systems Unit

**SUBJECT:** 2014 District 1 Road System Changes

The Data Conversion Group has been authorized to make the following changes to the state road system as indicated below. We request that you make similar changes to the related maps and files in your Division and District offices, and install appropriate road number signs if necessary. We have updated our records accordingly. If our system changes do not conform to the actual conditions in the field, please return this memorandum with recommendations.

Document Number	County	Approval Date
I-2304AD	DAVIDSON	5/30/2013

Inquiries about changes should be referred to the GIS Help Desk at (919) 707-2152.  
Thank you for your assistance.

JCF

- cc: BSIP
- Bridge Maintenance
- Division Right of Way
- IMG
- Pavement Management
- Permit Unit
- State Road Maintenance
- Traffic Engineering
- Traffic Surveys

**MAILING ADDRESS:**  
NC DEPARTMENT OF TRANSPORTATION  
GEOGRAPHIC INFORMATION SYSTEMS  
1521 MAIL SERVICE CENTER  
RALEIGH, NC 27699-1521

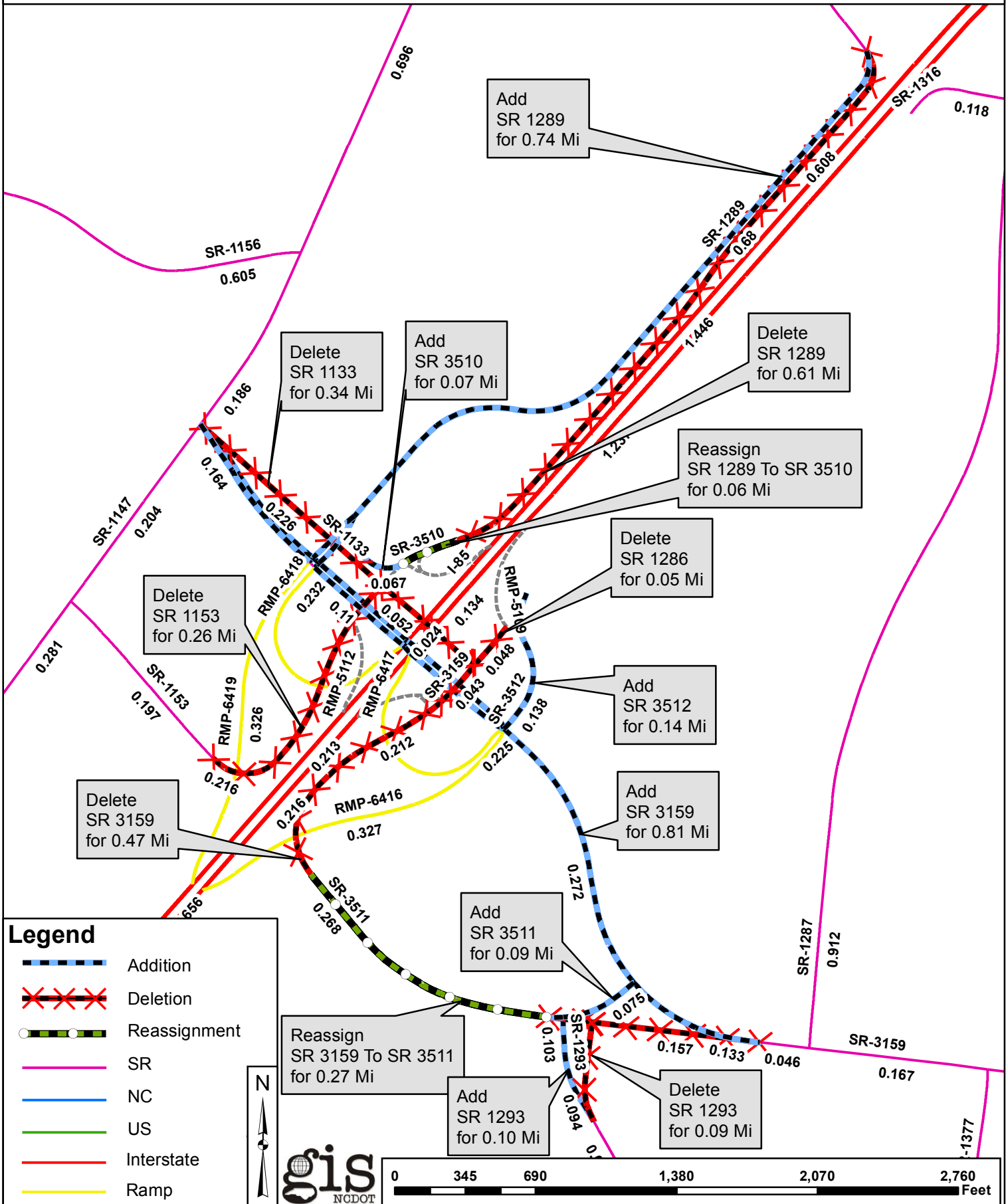


**DELIVERY ADDRESS:**  
4101 CAPITAL BLVD.  
RALEIGH, NC 27604  
PHONE: (919) 707-2152  
FAX: (919) 707-2214

# 2014 ROAD SYSTEM CHANGES

TIP	COUNTY	APPROVAL DATE	NEW ROUTE	EXISTING ROUTE	STREET NAME	LENGTH (miles)	TYPE OF CHANGE	REMARKS (See Attached Map)
I-2304AD	DAVIDSON	5/30/2013	SR 3511	SR 3159		0.27	REASSIGNMENT VIA TIP	MAP A, SEGMENT
I-2304AD	DAVIDSON	5/30/2013	SR 3510	SR 1289		0.06	REASSIGNMENT VIA TIP	MAP A, SEGMENT
I-2304AD	DAVIDSON	5/30/2013		SR 1293		0.10	SYSTEM ADDITION - EXISTING VIA TIP	MAP A, SEGMENT
I-2304AD	DAVIDSON	5/30/2013		SR 1289		0.74	SYSTEM ADDITION - EXISTING VIA TIP	MAP A, SEGMENT
I-2304AD	DAVIDSON	5/30/2013		SR 3159		0.81	SYSTEM ADDITION - EXISTING VIA TIP	MAP A, SEGMENT
I-2304AD	DAVIDSON	5/30/2013		SR 1287		0.40	SYSTEM ADDITION - EXISTING VIA TIP	MAP B, SEGMENT
I-2304AD	DAVIDSON	5/30/2013		SR 1285		0.52	SYSTEM ADDITION - EXISTING VIA TIP	MAP C, SEGMENT
I-2304AD	DAVIDSON	5/30/2013	SR 3510			0.07	SYSTEM ADDITION - NEW VIA TIP	MAP A, SEGMENT
I-2304AD	DAVIDSON	5/30/2013	SR 3512			0.14	SYSTEM ADDITION - NEW VIA TIP	MAP A, SEGMENT
I-2304AD	DAVIDSON	5/30/2013	SR 3511			0.09	SYSTEM ADDITION - NEW VIA TIP	MAP A, SEGMENT

TIP	COUNTY	APPROVAL DATE	NEW ROUTE	EXISTING ROUTE	STREET NAME	LENGTH (miles)	TYPE OF CHANGE	REMARKS (See Attached Map)
I-2304AD	DAVIDSON	5/30/2013		SR 3159		0.47	SYSTEM DELETION VIA TIP	MAP A, SEGMENT
I-2304AD	DAVIDSON	5/30/2013		SR 1293		0.09	SYSTEM DELETION VIA TIP	MAP A, SEGMENT
I-2304AD	DAVIDSON	5/30/2013		SR 1133		0.34	SYSTEM DELETION VIA TIP	MAP A, SEGMENT
I-2304AD	DAVIDSON	5/30/2013		SR 1286		0.05	SYSTEM DELETION VIA TIP	MAP A, SEGMENT
I-2304AD	DAVIDSON	5/30/2013		SR 1153		0.26	SYSTEM DELETION VIA TIP	MAP A, SEGMENT
I-2304AD	DAVIDSON	5/30/2013		SR 1289		0.61	SYSTEM DELETION VIA TIP	MAP A, SEGMENT
I-2304AD	DAVIDSON	5/30/2013		SR 1287		0.40	SYSTEM DELETION VIA TIP	MAP B, SEGMENT
I-2304AD	DAVIDSON	5/30/2013		SR 1285		0.29	SYSTEM DELETION VIA TIP	MAP C, SEGMENT



Add  
SR 1289  
for 0.74 Mi

Delete  
SR 1133  
for 0.34 Mi

Add  
SR 3510  
for 0.07 Mi

Delete  
SR 1289  
for 0.61 Mi

Reassign  
SR 1289 To SR 3510  
for 0.06 Mi

Delete  
SR 1286  
for 0.05 Mi

Delete  
SR 1153  
for 0.26 Mi

Add  
SR 3512  
for 0.14 Mi

Delete  
SR 3159  
for 0.47 Mi

Add  
SR 3159  
for 0.81 Mi

Add  
SR 3511  
for 0.09 Mi

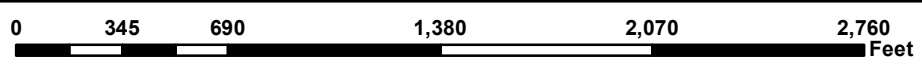
Reassign  
SR 3159 To SR 3511  
for 0.27 Mi

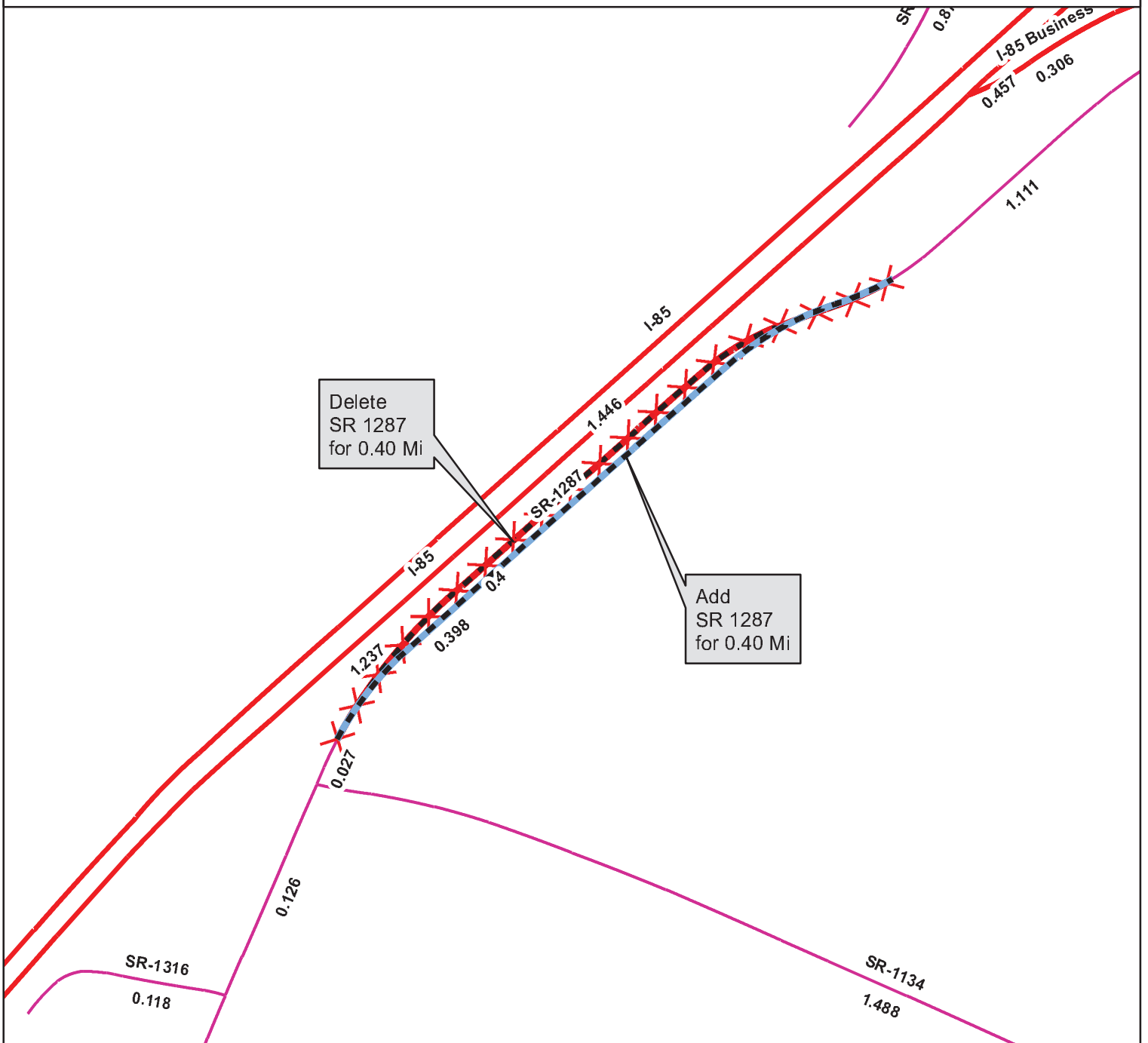
Add  
SR 1293  
for 0.10 Mi

Delete  
SR 1293  
for 0.09 Mi

**Legend**

- Addition
- Deletion
- Reassignment
- SR
- NC
- US
- Interstate
- Ramp













Delete  
SR 1287  
for 0.40 Mi

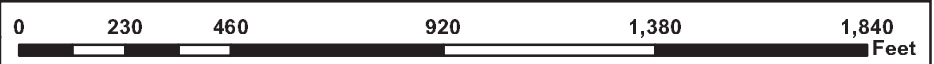
Add  
SR 1287  
for 0.40 Mi

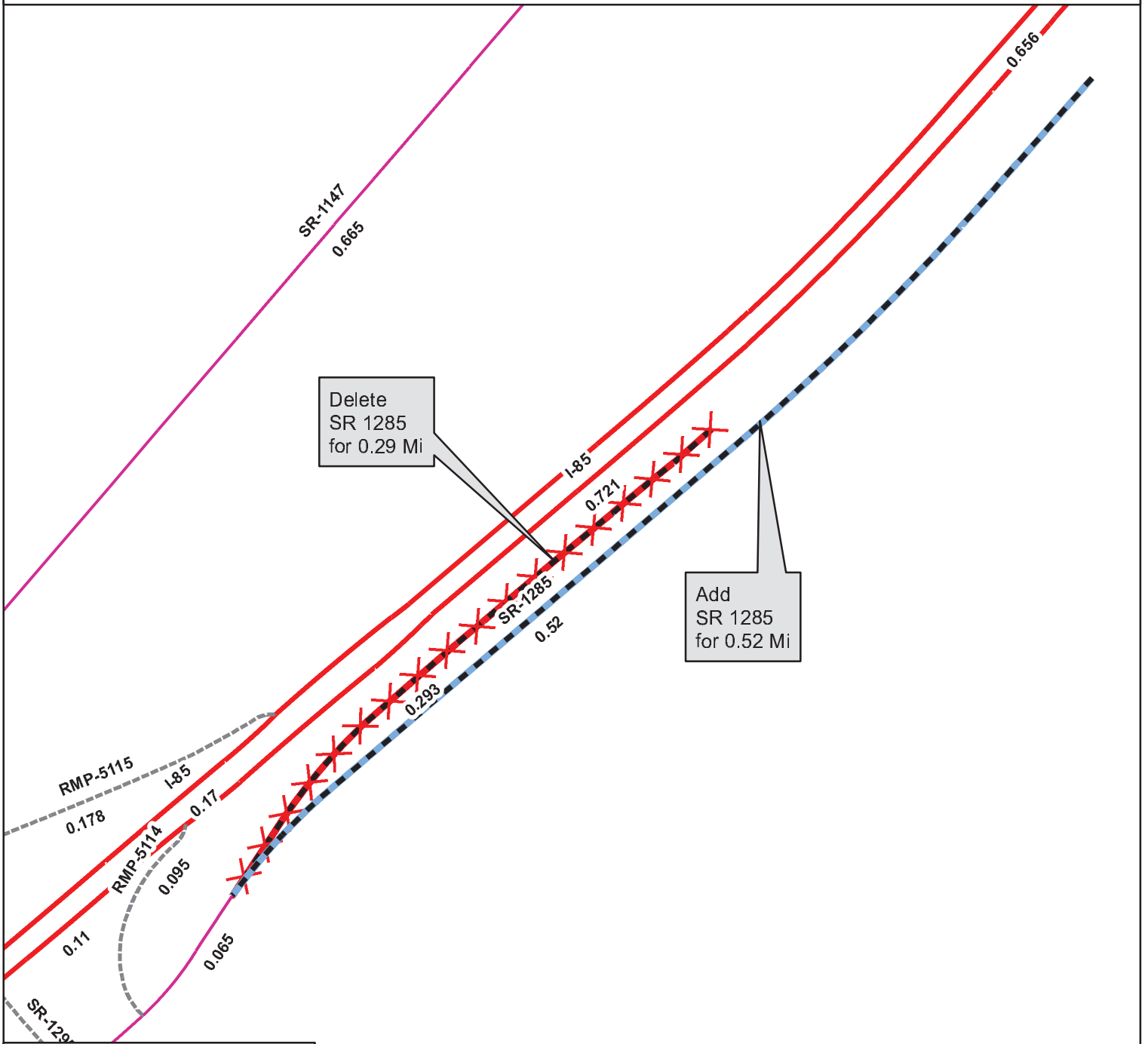
**Legend**

-  Addition
-  Deletion
-  Reassignment
-  SR
-  NC
-  US
-  Interstate
-  Ramp









N

**gis**  
NCDOT





**Legend**

-  Addition
-  Deletion
-  Reassignment
-  SR
-  NC
-  US
-  Interstate
-  Ramp

