



STATE OF NORTH CAROLINA  
DEPARTMENT OF TRANSPORTATION

PATRICK MCCRORY  
GOVERNOR

Thursday, May 09, 2013

ANTHONY TATA  
SECRETARY

**MEMORANDUM TO:** Mr. J.D. Jennings, PE (acting)  
Division Engineer  
Division 1

**FROM:** John C. Farley, Manager  
Geographic Information Systems Unit

**SUBJECT:** 2013 District 1 Road System Changes

The Data Conversion Group has been authorized to make the following changes to the state road system as indicated below. We request that you make similar changes to the related maps and files in your Division and District offices, and install appropriate road number signs if necessary. We have updated our records accordingly. If our system changes do not conform to the actual conditions in the field, please return this memorandum with recommendations.

PETITION	County	Approval Date
PASQUOTANK_2013_05_50234	PASQUOTANK	5/2/2013

Inquiries about changes should be referred to the GIS Help Desk at (919) 707-2152.  
Thank you for your assistance.

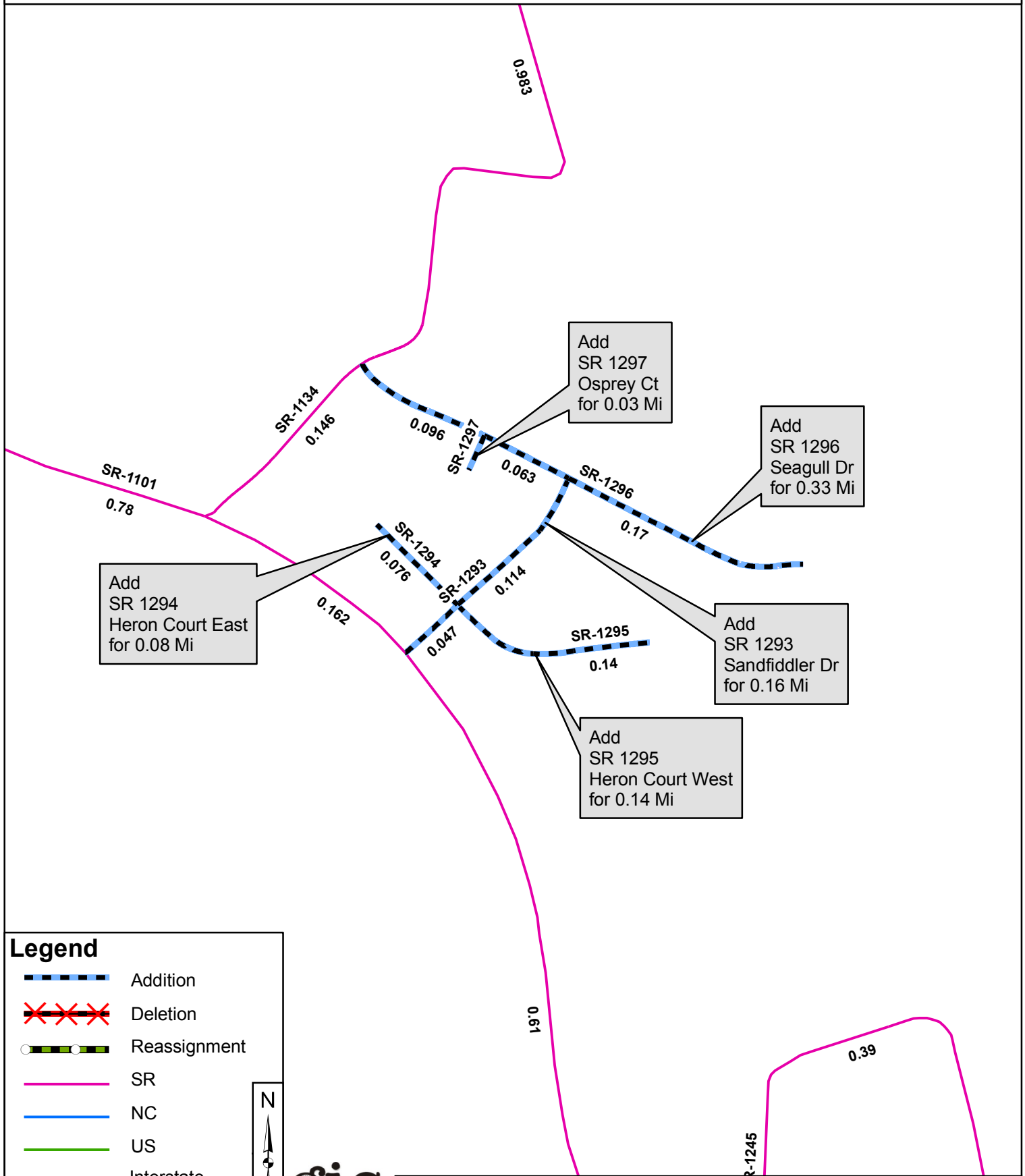
JCF

- cc: BSIP
- Bridge Maintenance
- Division Right of Way
- IMG
- Pavement Management
- Permit Unit
- State Road Maintenance
- Traffic Engineering
- Traffic Surveys











# 2013 ROAD SYSTEM CHANGES

PETITION	COUNTY	APPROVAL DATE	ROUTE NUMBER	PORTION REASSIGNED	STREET NAME	LENGTH (miles)	TYPE OF CHANGE	REMARKS (See Attached Map)
PASQUOTANK_2013_05_50 234	PASQUOTANK	5/2/2013	SR 1297		OSPREY CT	0.03	SYSTEM ADDITION VIA PETITION	
PASQUOTANK_2013_05_50 234	PASQUOTANK	5/2/2013	SR 1296		SEAGULL DR	0.33	SYSTEM ADDITION VIA PETITION	
PASQUOTANK_2013_05_50 234	PASQUOTANK	5/2/2013	SR 1295		HERON COURT WEST	0.14	SYSTEM ADDITION VIA PETITION	
PASQUOTANK_2013_05_50 234	PASQUOTANK	5/2/2013	SR 1294		HERON COURT EAST	0.08	SYSTEM ADDITION VIA PETITION	
PASQUOTANK_2013_05_50 234	PASQUOTANK	5/2/2013	SR 1293		SANDFIDDLER DR	0.16	SYSTEM ADDITION VIA PETITION	



**Legend**

-  Addition
-  Deletion
-  Reassignment
-  SR
-  NC
-  US
-  Interstate
-  Ramp

N

**gis**  
NCDOT

