



STATE OF NORTH CAROLINA
DEPARTMENT OF TRANSPORTATION

PATRICK MCCRORY
GOVERNOR

Thursday, June 13, 2013

ANTHONY TATA
SECRETARY

MEMORANDUM TO: Mr. J.D. Jennings, PE (acting)
Division Engineer
Division 1

FROM: John C. Farley, Manager
Geographic Information Systems Unit

SUBJECT: 2013 District 2 Road System Changes

The Data Conversion Group has been authorized to make the following changes to the state road system as indicated below. We request that you make similar changes to the related maps and files in your Division and District offices, and install appropriate road number signs if necessary. We have updated our records accordingly. If our system changes do not conform to the actual conditions in the field, please return this memorandum with recommendations.

Hwy. Ordinance #	County	Approval Date
HTO_65_05-13	NORTHAMPTON	5/21/2013

Inquiries about changes should be referred to the GIS Help Desk at (919) 707-2152.
Thank you for your assistance.

JCF

- cc: BSIP
- Bridge Maintenance
- Division Right of Way
- IMG
- Pavement Management
- Permit Unit
- State Road Maintenance
- Traffic Engineering
- Traffic Surveys

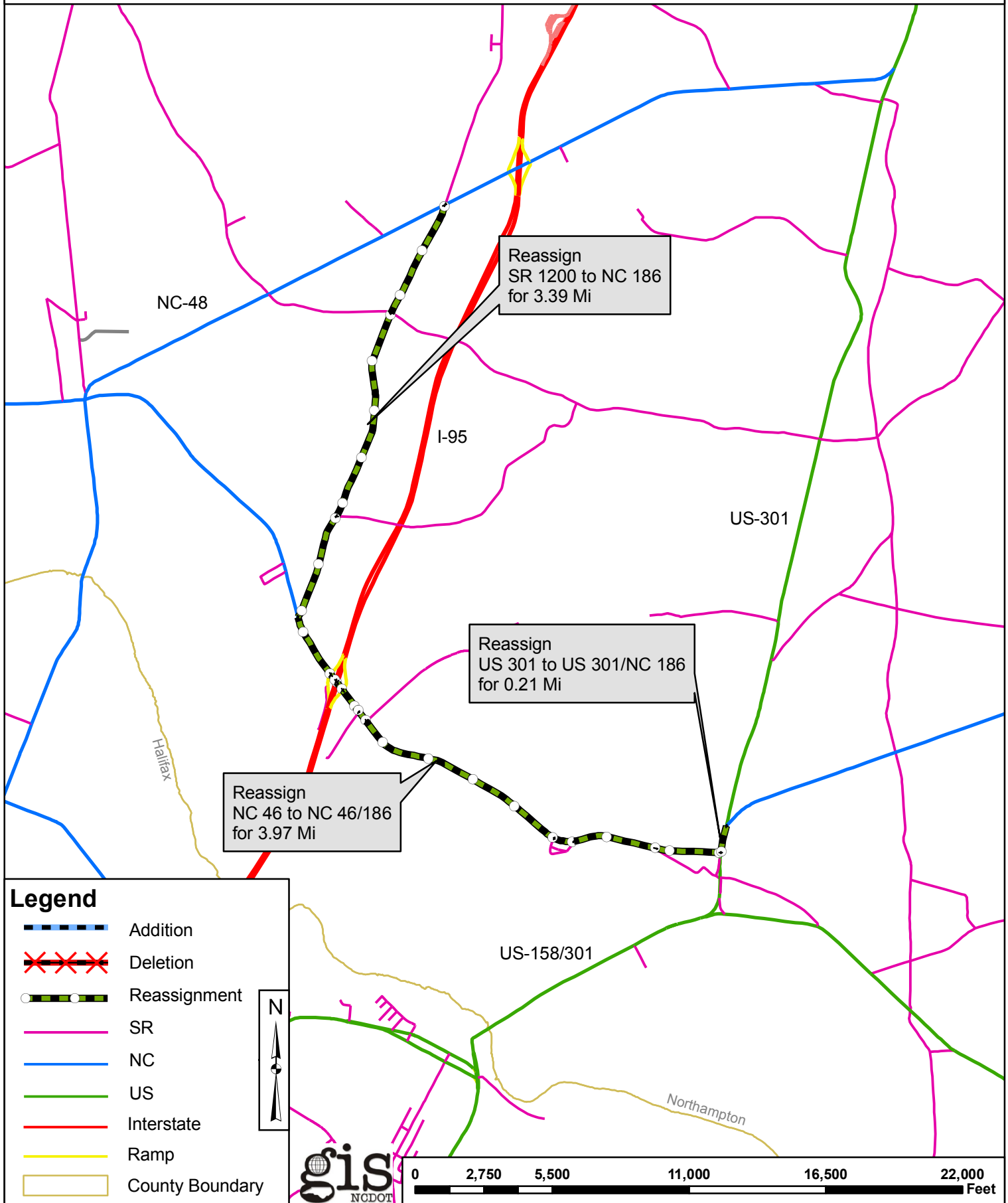
MAILING ADDRESS:
NC DEPARTMENT OF TRANSPORTATION
GEOGRAPHIC INFORMATION SYSTEMS
1521 MAIL SERVICE CENTER
RALEIGH, NC 27699-1521



DELIVERY ADDRESS:
4101 CAPITAL BLVD.
RALEIGH, NC 27604
PHONE: (919) 707-2152
FAX: (919) 707-2214

2013 ROAD SYSTEM CHANGES

HTO	COUNTY	APPROVAL DATE	NEW ROUTE	EXISTING ROUTE	STREET NAME	LENGTH (miles)	TYPE OF CHANGE	REMARKS (See Attached Map)
HTO_65_05-13	NORTHAMPTON	5/21/2013	NC 46 NC 186	NC 46		3.97	REASSIGNMENT VIA HTO	MAP , SEGMENT
HTO_65_05-13	NORTHAMPTON	5/21/2013	US 301 NC 186	US 301		0.21	REASSIGNMENT VIA HTO	MAP , SEGMENT
HTO_65_05-13	NORTHAMPTON	5/21/2013	NC 186	SR 1200		3.39	REASSIGNMENT VIA HTO	MAP , SEGMENT



NC-48

I-95

US-301

Halifax

Reassign
NC 46 to NC 46/186
for 3.97 Mi










Reassign
US 301 to US 301/NC 186
for 0.21 Mi

Reassign
SR 1200 to NC 186
for 3.39 Mi

US-158/301

Northampton

Legend

-  Addition
-  Deletion
-  Reassignment
-  SR
-  NC
-  US
-  Interstate
-  Ramp
-  County Boundary

