



STATE OF NORTH CAROLINA  
DEPARTMENT OF TRANSPORTATION

PATRICK MCCRORY  
GOVERNOR

Monday, April 08, 2013

ANTHONY TATA  
SECRETARY

**MEMORANDUM TO:** Mr. Michael L. Holder, PE  
Division Engineer  
Division 12

**FROM:** John C. Farley, Manager  
Geographic Information Systems Unit

**SUBJECT:** 2013 District 2 Road System Changes

The Data Conversion Group has been authorized to make the following changes to the state road system as indicated below. We request that you make similar changes to the related maps and files in your Division and District offices, and install appropriate road number signs if necessary. We have updated our records accordingly. If our system changes do not conform to the actual conditions in the field, please return this memorandum with recommendations.

| PETITION              | County  | Approval Date |
|-----------------------|---------|---------------|
| IREDELL_2013_04_50223 | IREDELL | 4/4/2013      |

Inquiries about changes should be referred to the GIS Help Desk at (919) 707-2152.  
Thank you for your assistance.

JCF

- cc: BSIP
- Bridge Maintenance
- Division Right of Way
- IMG
- Pavement Management
- Permit Unit
- State Road Maintenance
- Traffic Engineering
- Traffic Surveys

**MAILING ADDRESS:**  
NC DEPARTMENT OF TRANSPORTATION  
GEOGRAPHIC INFORMATION SYSTEMS  
1521 MAIL SERVICE CENTER  
RALEIGH, NC 27699-1521



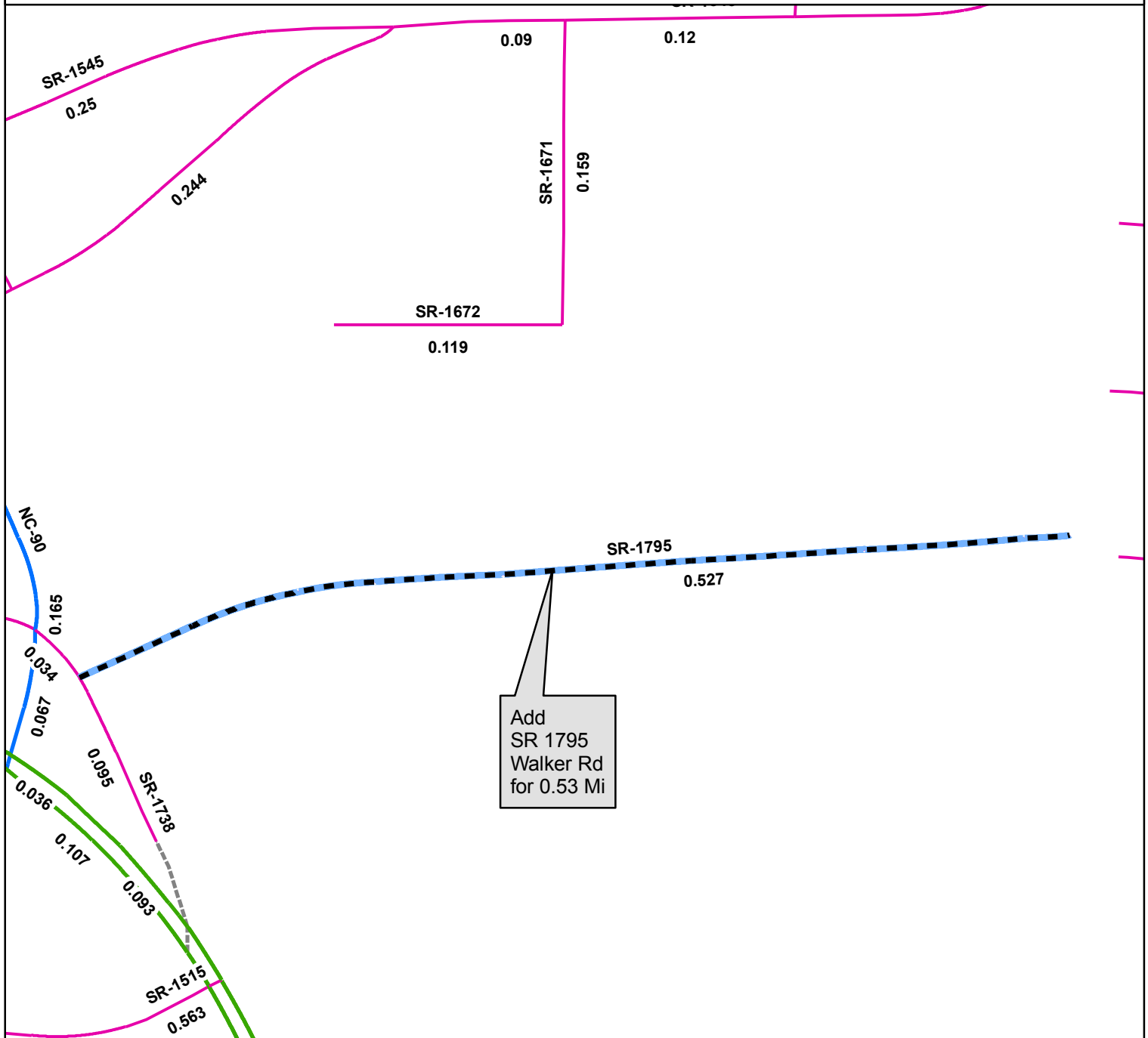
**DELIVERY ADDRESS:**  
4101 CAPITAL BLVD.  
RALEIGH, NC 27604  
PHONE: (919) 707-2152  
FAX: (919) 707-2214

---

# 2013 ROAD SYSTEM CHANGES









---

| <b>PETITION</b>       | <b>COUNTY</b> | <b>APPROVAL<br/>DATE</b> | <b>ROUTE<br/>NUMBER</b> | <b>PORTION<br/>REASSIGNED</b> | <b>STREET<br/>NAME</b> | <b>LENGTH<br/>(miles)</b> | <b>TYPE OF CHANGE</b>              | <b>REMARKS<br/>(See Attached Map)</b> |
|-----------------------|---------------|--------------------------|-------------------------|-------------------------------|------------------------|---------------------------|------------------------------------|---------------------------------------|
| IREDELL_2013_04_50223 | IREDELL       | 4/4/2013                 | SR 1795                 |                               | WALKER RD              | 0.53                      | SYSTEM ADDITION<br>VIA<br>PETITION |                                       |



Add  
SR 1795  
Walker Rd  
for 0.53 Mi

**Legend**

-  Addition
-  Deletion
-  Reassignment
-  SR
-  NC
-  US
-  Interstate
-  Ramp

