



STATE OF NORTH CAROLINA  
DEPARTMENT OF TRANSPORTATION

PATRICK MCCRORY  
GOVERNOR

Thursday, February 14, 2013

ANTHONY TATA  
SECRETARY

**MEMORANDUM TO:** Mr. Robert W. Lewis, PE  
Division Engineer  
Division 4

**FROM:** John C. Farley, Manager  
Geographic Information Systems Unit

**SUBJECT:** 2013 District 3 Road System Changes

The Data Conversion Group has been authorized to make the following changes to the state road system as indicated below. We request that you make similar changes to the related maps and files in your Division and District offices, and install appropriate road number signs if necessary. we have updated our records accordingly. If our system changes do not conform to the actual conditions in the field, please return this memorandum with recommendations.

PETITION	County	Approval Date
JOHNSTON_2013_02_50173	JOHNSTON	2/7/2013

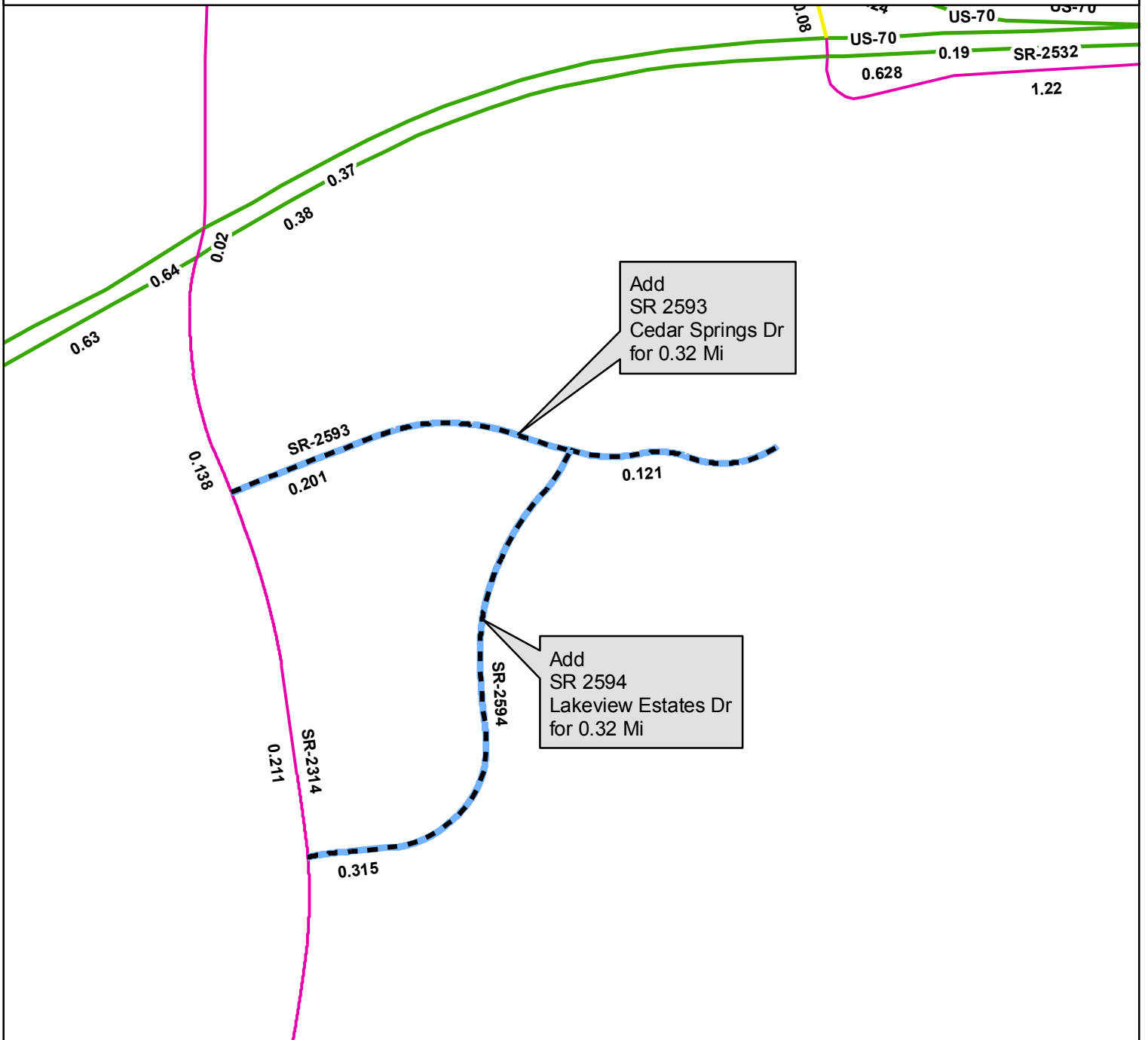
Inquiries about changes should be referred to the GIS Help Desk at (919) 707-2152.  
Thank you for your assistance.

JCF









- cc: BSIP
- Bridge Maintenance
- Division Right of Way
- IMG
- Pavement Management
- Permit Unit
- State Road Maintenance
- Traffic Engineering
- Traffic Surveys

# 2013 ROAD SYSTEM CHANGES

<b>PETITION</b>	<b>COUNTY</b>	<b>APPROVAL DATE</b>	<b>ROUTE NUMBER</b>	<b>PORTION REASSIGNED</b>	<b>STREET NAME</b>	<b>LENGTH (miles)</b>	<b>TYPE OF CHANGE</b>	<b>REMARKS (See Attached Map)</b>
JOHNSTON_2013_02_50173	JOHNSTON	2/7/2013	SR 2594		LAKEVIEW ESTATES DR	0.32	SYSTEM ADDITION VIA PETITION	
JOHNSTON_2013_02_50173	JOHNSTON	2/7/2013	SR 2593		CEDAR SPRINGS DR	0.32	SYSTEM ADDITION VIA PETITION	



**Legend**

-  Addition
-  Deletion
-  Reassignment
-  SR
-  NC
-  US
-  Interstate
-  Ramp

