



STATE OF NORTH CAROLINA  
DEPARTMENT OF TRANSPORTATION

PATRICK MCCRORY  
GOVERNOR

Friday, February 22, 2013

ANTHONY TATA  
SECRETARY

**MEMORANDUM TO:** Mr. Timothy Johnson, PE  
Division Engineer  
Division 8

**FROM:** John C. Farley, Manager  
Geographic Information Systems Unit

**SUBJECT:** 2013 District 2 Road System Changes

The Data Conversion Group has been authorized to make the following changes to the state road system as indicated below. We request that you make similar changes to the related maps and files in your Division and District offices, and install appropriate road number signs if necessary. we have updated our records accordingly. If our system changes do not conform to the actual conditions in the field, please return this memorandum with recommendations.

Document Number	County	Approval Date
R-2417C	LEE	1/4/2013

Inquiries about changes should be referred to the GIS Help Desk at (919) 707-2152.  
Thank you for your assistance.

JCF

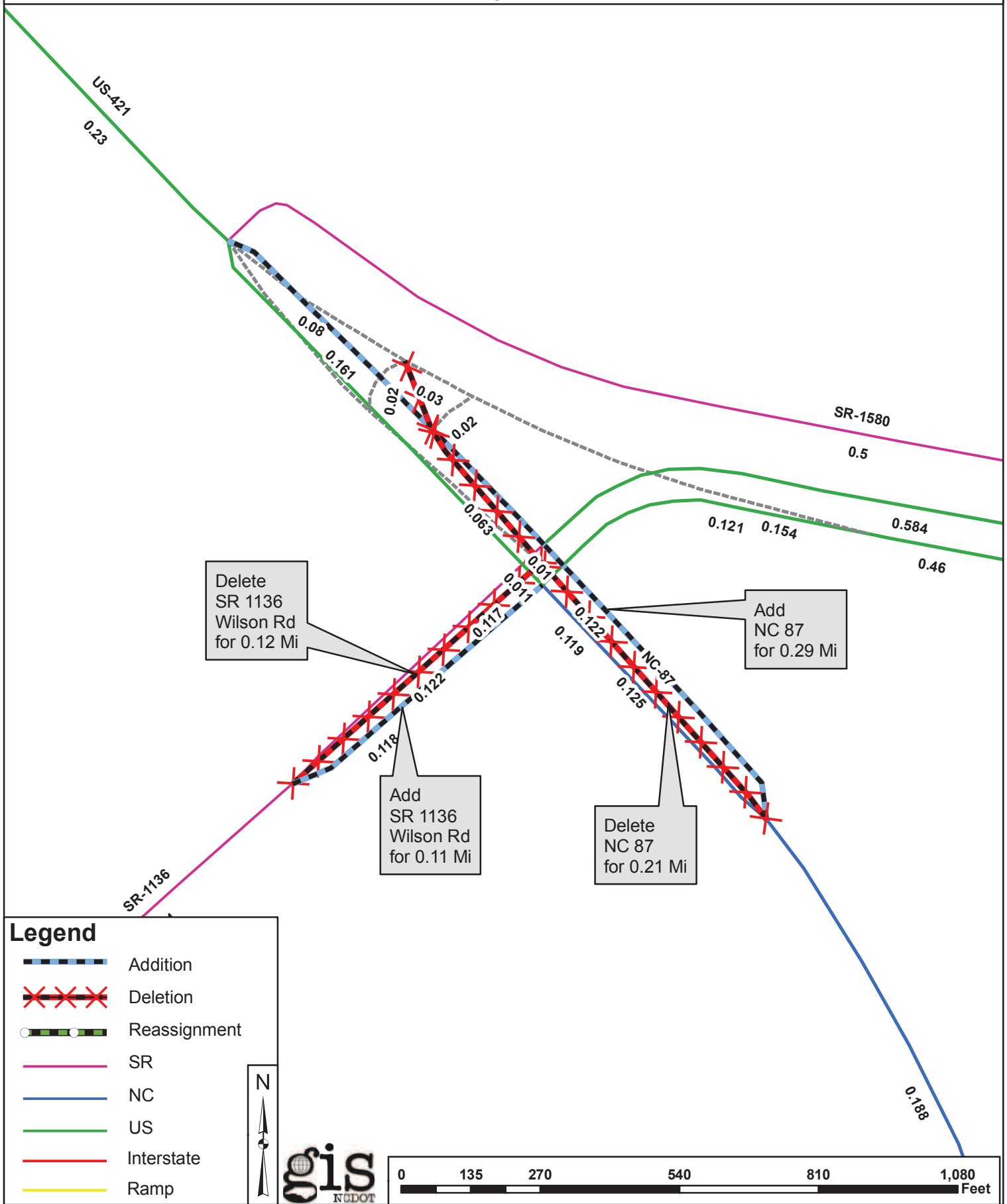
- cc: BSIP
- Bridge Maintenance
- Division Right of Way
- IMG
- Pavement Management
- Permit Unit
- State Road Maintenance
- Traffic Engineering
- Traffic Surveys

# 2013 ROAD SYSTEM CHANGES

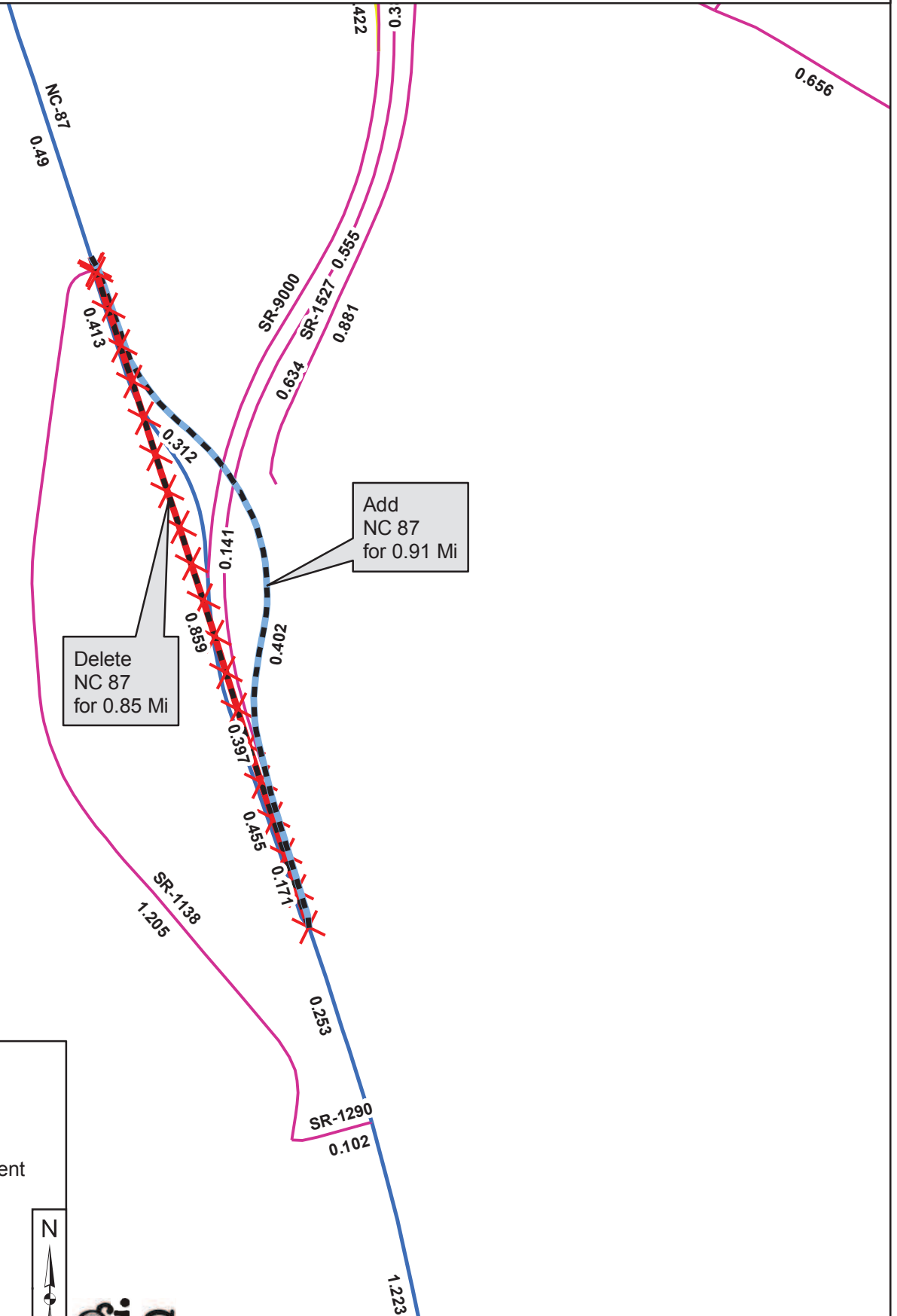
TIP	COUNTY	APPROVAL DATE	NEW ROUTE	EXISTING ROUTE	STREET NAME	LENGTH (miles)	TYPE OF CHANGE	REMARKS (See Attached Map)
R-2417C	LEE	1/4/2013	SR 1597	SR 1527	COX MADDOX RD	0.42	REASSIGNMENT VIA TIP	MAP D, SEGMENT
R-2417C	LEE	1/4/2013		US 421	US 421	1.19	SYSTEM ADDITION - EXISTING VIA TIP	MAP A, SEGMENT
R-2417C	LEE	1/4/2013		NC 87	NC 87	0.29	SYSTEM ADDITION - EXISTING VIA TIP	MAP B, SEGMENT
R-2417C	LEE	1/4/2013		SR 1136	WILSON RD	0.11	SYSTEM ADDITION - EXISTING VIA TIP	MAP B, SEGMENT
R-2417C	LEE	1/4/2013		NC 87	NC 87	0.91	SYSTEM ADDITION - EXISTING VIA TIP	MAP C, SEGMENT
R-2417C	LEE	1/4/2013		SR 9000	SANFORD BYPASS	2.12	SYSTEM ADDITION - EXISTING VIA TIP	MAP D, SEGMENT
R-2417C	LEE	1/4/2013		SR 1527	COX MADDOX RD	0.88	SYSTEM ADDITION - EXISTING VIA TIP	MAP D, SEGMENT
R-2417C	LEE	1/4/2013		US 421	US 421	0.24	SYSTEM DELETION VIA TIP	MAP A, SEGMENT
R-2417C	LEE	1/4/2013		NC 87	NC 87	0.21	SYSTEM DELETION VIA TIP	MAP B, SEGMENT
R-2417C	LEE	1/4/2013		SR 1136	WILSON RD	0.12	SYSTEM DELETION VIA TIP	MAP B, SEGMENT

<b>TIP</b>	<b>COUNTY</b>	<b>APPROVAL DATE</b>	<b>NEW ROUTE</b>	<b>EXISTING ROUTE</b>	<b>STREET NAME</b>	<b>LENGTH (miles)</b>	<b>TYPE OF CHANGE</b>	<b>REMARKS (See Attached Map)</b>
R-2417C	LEE	1/4/2013		NC 87	NC 87	0.85	SYSTEM DELETION VIA TIP	MAP C, SEGMENT
R-2417C	LEE	1/4/2013		SR 1527	COX MADDOX RD	0.29	SYSTEM DELETION VIA TIP	MAP D, SEGMENT













Map C

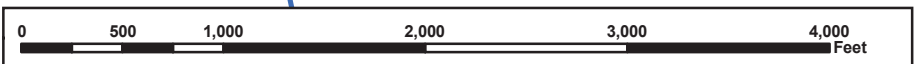


**Legend**

-  Addition
-  Deletion
-  Reassignment
-  SR
-  NC
-  US
-  Interstate
-  Ramp

N  
↑

**gis**  
NCDOT



Map D

