



STATE OF NORTH CAROLINA  
DEPARTMENT OF TRANSPORTATION

ROY COOPER  
GOVERNOR

JAMES H. TROGDON, III  
SECRETARY

**DATE:** September 27, 2018  
**TO:** E.A. (Ed) Green, P.E.  
Division Engineer  
Division 14  
**FROM:** Mr. John C. Farley, GISP, CPM  
Manager  
Geographic Information Systems Unit  
**SUBJECT:** 2018 District 3 Road System Changes **-REVISED**

The GIS Unit's Data Conversion Group has been authorized to make the changes indicated below to the state road system. We request that you update the related maps and files in your offices and install appropriate road number signs, if necessary. If our system changes do not conform to the actual conditions in the field, please return this memorandum with recommendations.

Document Number	County	Approval Date
R-3622AB	CHEROKEE	12/31/2012

Questions or comments about changes should be referred to the GIS Help Desk at [GISHelp@ncdot.gov](mailto:GISHelp@ncdot.gov).  
Thank you for your assistance.

JCF

cc: BSIP  
Bridge Maintenance  
Division Right of Way  
IMG  
Pavement Management  
Permit Unit  
State Road Maintenance  
Traffic Engineering  
Traffic Surveys


*Mailing Address:*  
NC DEPARTMENT OF TRANSPORTATION  
GEOGRAPHIC INFORMATION SYSTEMS  
1521 MAIL SERVICE CENTER  
RALEIGH, NC 27699-1521

*Telephone:* (919) 707-2165  
*Fax:* (919) 707-2210  
*Customer Service:* 1-877-368-4968  
*Website:* [www.ncdot.gov](http://www.ncdot.gov)

*Location:*  
4101 CAPITAL BLVD.  
RALEIGH, NC 27604  
FAX: (919) 707-2214

# 2018 ROAD SYSTEM CHANGES


TIP	COUNTY	APPROVAL DATE	NEW ROUTE	EXISTING ROUTE	STREET NAME	LENGTH (miles)	TYPE OF CHANGE	REMARKS (See Attached Map)
R-3622AB	CHEROKEE	12/31/2012		NC 294		0.42	SYSTEM ADDITION - EXISTING VIA TIP	MAP A, SEGMENT
R-3622AB	CHEROKEE	12/31/2012		NC 294		0.46	SYSTEM ADDITION - EXISTING VIA TIP	MAP B, SEGMENT
R-3622AB	CHEROKEE	12/31/2012		SR 1130	SUNNY POINT RD	0.06	SYSTEM ADDITION - EXISTING VIA TIP	MAP B, SEGMENT
R-3622AB	CHEROKEE	12/31/2012		NC 294		0.44	SYSTEM DELETION VIA TIP	MAP A, SEGMENT
R-3622AB	CHEROKEE	12/31/2012		NC 294		0.48	SYSTEM DELETION VIA TIP	MAP B, SEGMENT
R-3622AB	CHEROKEE	12/31/2012		SR 1130	SUNNY POINT RD	0.06	SYSTEM DELETION VIA TIP	MAP B, SEGMENT

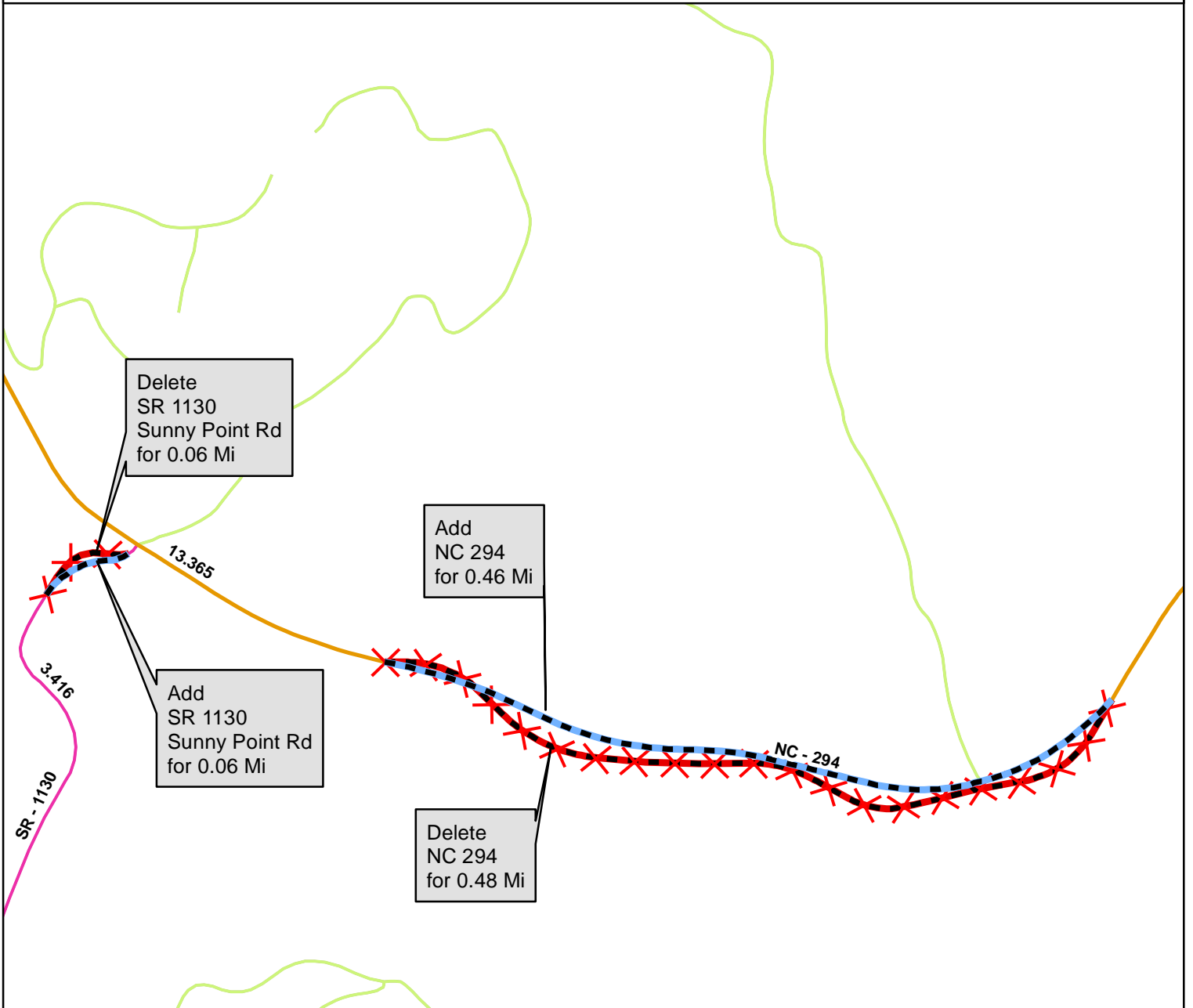


**Legend**

- Blue dashed line: Addition
- Red line with 'X' marks: Deletion
- Green dashed line with circles: Reassignment
- Pink line: SR
- Yellow line: NC
- Green line: US
- Red line: Interstate
- Yellow line: Ramp
- Light green line: Non-System
- Grey dashed line: Obliterated

N





Delete  
SR 1130  
Sunny Point Rd  
for 0.06 Mi

Add  
NC 294  
for 0.46 Mi

Add  
SR 1130  
Sunny Point Rd  
for 0.06 Mi

Delete  
NC 294  
for 0.48 Mi

**Legend**

-  Addition
-  Deletion
-  Reassignment
-  SR
-  NC
-  US
-  Interstate
-  Ramp
-  Non-System
-  Obliterated

