



STATE OF NORTH CAROLINA
DEPARTMENT OF TRANSPORTATION

BEVERLY EAVES PERDUE
GOVERNOR

Monday, December 10, 2012

EUGENE A. CONTI, JR.
SECRETARY

MEMORANDUM TO: Mr. Louis Mitchell, PE
Division Engineer
Division 10

FROM: John C. Farley, Manager
Geographic Information Systems Unit

SUBJECT: 2012 District 3 Road System Changes

The Data Conversion Group has been authorized to make the following changes to the state road system as indicated below. We request that you make similar changes to the related maps and files in your Division and District offices, and install appropriate road number signs if necessary. we have updated our records accordingly. If our system changes do not conform to the actual conditions in the field, please return this memorandum with recommendations.

PETITION	County	Approval Date
UNION_2012_12_50136	UNION	12/6/2012

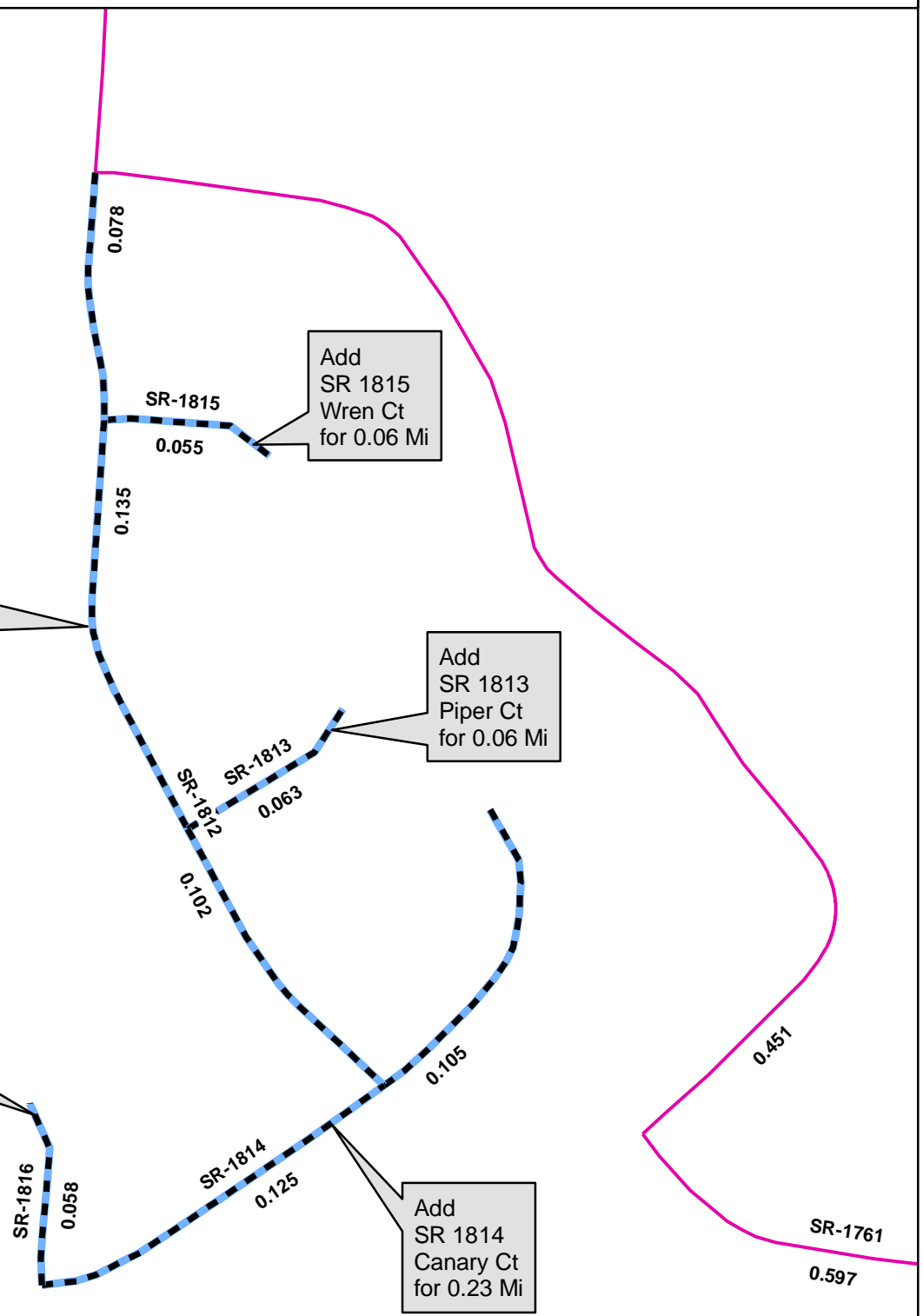
Inquiries about changes should be referred to the GIS Help Desk at (919) 707-2152.
Thank you for your assistance.

JCF








- cc: BSIP
Bridge Maintenance
Division Right of Way
IMG
Pavement Management
Permit Unit
State Road Maintenance
Traffic Engineering
Traffic Surveys

2012 ROAD SYSTEM CHANGES

PETITION	COUNTY	APPROVAL DATE	ROUTE NUMBER	PORTION REASSIGNED	STREET NAME	LENGTH (miles)	TYPE OF CHANGE	REMARKS (See Attached Map)
UNION_2012_12_50136	UNION	12/6/2012	SR 1816		BOBWHITE CIR	0.05	SYSTEM ADDITION VIA PETITION	
UNION_2012_12_50136	UNION	12/6/2012	SR 1815		WREN CT	0.06	SYSTEM ADDITION VIA PETITION	
UNION_2012_12_50136	UNION	12/6/2012	SR 1814		CANARY CT	0.23	SYSTEM ADDITION VIA PETITION	
UNION_2012_12_50136	UNION	12/6/2012	SR 1813		PIPER CT	0.06	SYSTEM ADDITION VIA PETITION	
UNION_2012_12_50136	UNION	12/6/2012	SR 1812		BOBWHITE CIR	0.31	SYSTEM ADDITION VIA PETITION	



Legend

-  Addition
-  Deletion
-  Reassignment
-  SR
-  NC
-  US
-  Interstate
-  Ramp

