



STATE OF NORTH CAROLINA
DEPARTMENT OF TRANSPORTATION

BEVERLY EAVES PERDUE
GOVERNOR

Wednesday, December 12, 2012

EUGENE A. CONTI, JR.
SECRETARY

MEMORANDUM TO: Ms. Karen E. Fussel, PE
Division Engineer
Division 3

FROM: John C. Farley, Manager
Geographic Information Systems Unit

SUBJECT: 2012 District 1 Road System Changes

The Data Conversion Group has been authorized to make the following changes to the state road system as indicated below. We request that you make similar changes to the related maps and files in your Division and District offices, and install appropriate road number signs if necessary. we have updated our records accordingly. If our system changes do not conform to the actual conditions in the field, please return this memorandum with recommendations.

PETITION	County	Approval Date
ONSLOW _2012_12_50129	ONSLOW	12/6/2012

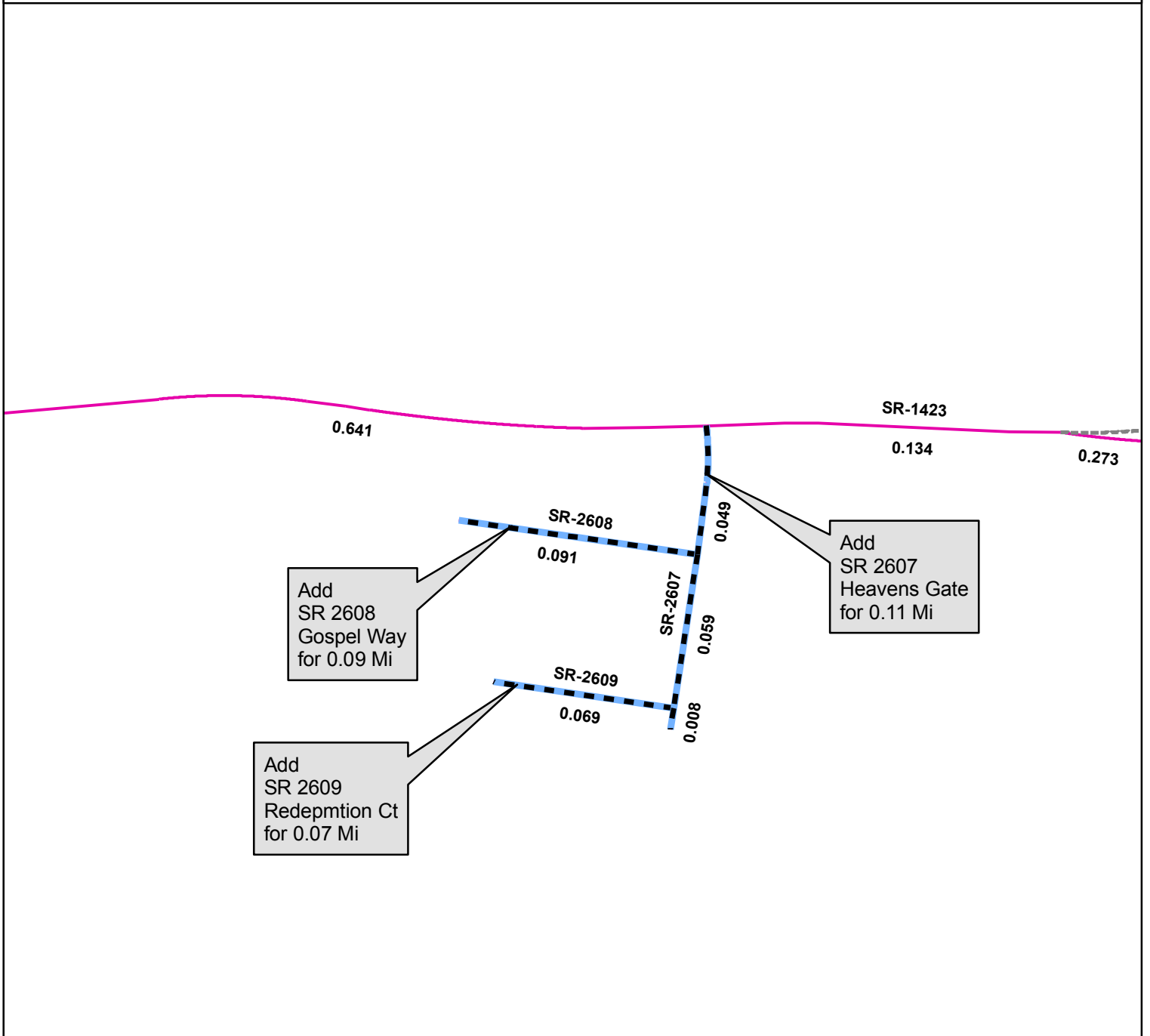
Inquiries about changes should be referred to the GIS Help Desk at (919) 707-2152.
Thank you for your assistance.

JCF









- cc: BSIP
- Bridge Maintenance
- Division Right of Way
- IMG
- Pavement Management
- Permit Unit
- State Road Maintenance
- Traffic Engineering
- Traffic Surveys

2012 ROAD SYSTEM CHANGES

PETITION	COUNTY	APPROVAL DATE	ROUTE NUMBER	PORTION REASSIGNED	STREET NAME	LENGTH (miles)	TYPE OF CHANGE	REMARKS (See Attached Map)
ONSLOW _2012_12_50129	ONSLOW	12/6/2012	SR 2609		REDEMPTION CT	0.07	SYSTEM ADDITION VIA PETITION	
ONSLOW _2012_12_50129	ONSLOW	12/6/2012	SR 2608		GOSPEL WAY	0.09	SYSTEM ADDITION VIA PETITION	
ONSLOW _2012_12_50129	ONSLOW	12/6/2012	SR 2607		HEAVENS GATE	0.11	SYSTEM ADDITION VIA PETITION	



Legend

-  Addition
-  Deletion
-  Reassignment
-  SR
-  NC
-  US
-  Interstate
-  Ramp

