



STATE OF NORTH CAROLINA
DEPARTMENT OF TRANSPORTATION

BEVERLY EAVES PERDUE
GOVERNOR

Wednesday, December 12, 2012

EUGENE A. CONTI, JR.
SECRETARY

MEMORANDUM TO: Ms. Karen E. Fussel, PE
Division Engineer
Division 3

FROM: John C. Farley, Manager
Geographic Information Systems Unit

SUBJECT: 2012 District 1 Road System Changes

The Data Conversion Group has been authorized to make the following changes to the state road system as indicated below. We request that you make similar changes to the related maps and files in your Division and District offices, and install appropriate road number signs if necessary. we have updated our records accordingly. If our system changes do not conform to the actual conditions in the field, please return this memorandum with recommendations.

PETITION	County	Approval Date
ONSLOW_2012_12_50128	ONSLOW	12/6/2012

Inquiries about changes should be referred to the GIS Help Desk at (919) 707-2152.
Thank you for your assistance.

JCF

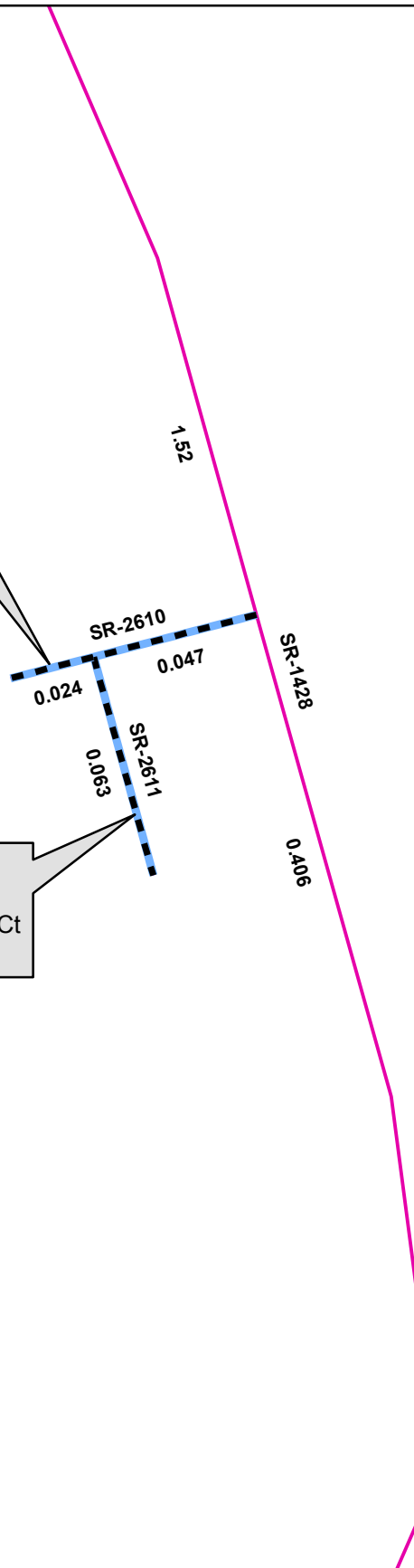
- cc: BSIP
- Bridge Maintenance
- Division Right of Way
- IMG
- Pavement Management
- Permit Unit
- State Road Maintenance
- Traffic Engineering
- Traffic Surveys

2012 ROAD SYSTEM CHANGES









PETITION	COUNTY	APPROVAL DATE	ROUTE NUMBER	PORTION REASSIGNED	STREET NAME	LENGTH (miles)	TYPE OF CHANGE	REMARKS (See Attached Map)
ONSLOW_2012_12_50128	ONSLOW	12/6/2012	SR 2611		DEMETRIUS CT	0.06	SYSTEM ADDITION VIA PETITION	
ONSLOW_2012_12_50128	ONSLOW	12/6/2012	SR 2610		ERROL DR	0.07	SYSTEM ADDITION VIA PETITION	

Add
SR 2610
Errol Dr
for 0.07 Mi

Add
SR 2611
Demetrius Ct
for 0.06 Mi



Legend

-  Addition
-  Deletion
-  Reassignment
-  SR
-  NC
-  US
-  Interstate
-  Ramp

