



STATE OF NORTH CAROLINA
DEPARTMENT OF TRANSPORTATION

BEVERLY EAVES PERDUE
GOVERNOR

Wednesday, October 17, 2012

EUGENE A. CONTI, JR.
SECRETARY

MEMORANDUM TO: Mr. Robert W. Lewis, PE
Division Engineer
Division 4

FROM: John C. Farley, Manager
Geographic Information Systems Unit

SUBJECT: 2012 District 3 Road System Changes

The Data Conversion Group has been authorized to make the following changes to the state road system as indicated below. We request that you make similar changes to the related maps and files in your Division and District offices, and install appropriate road number signs if necessary. we have updated our records accordingly. If our system changes do not conform to the actual conditions in the field, please return this memorandum with recommendations.

MUNICIPAL	County	Approval Date
GOLDSBORO	WAYNE	10/4/2012

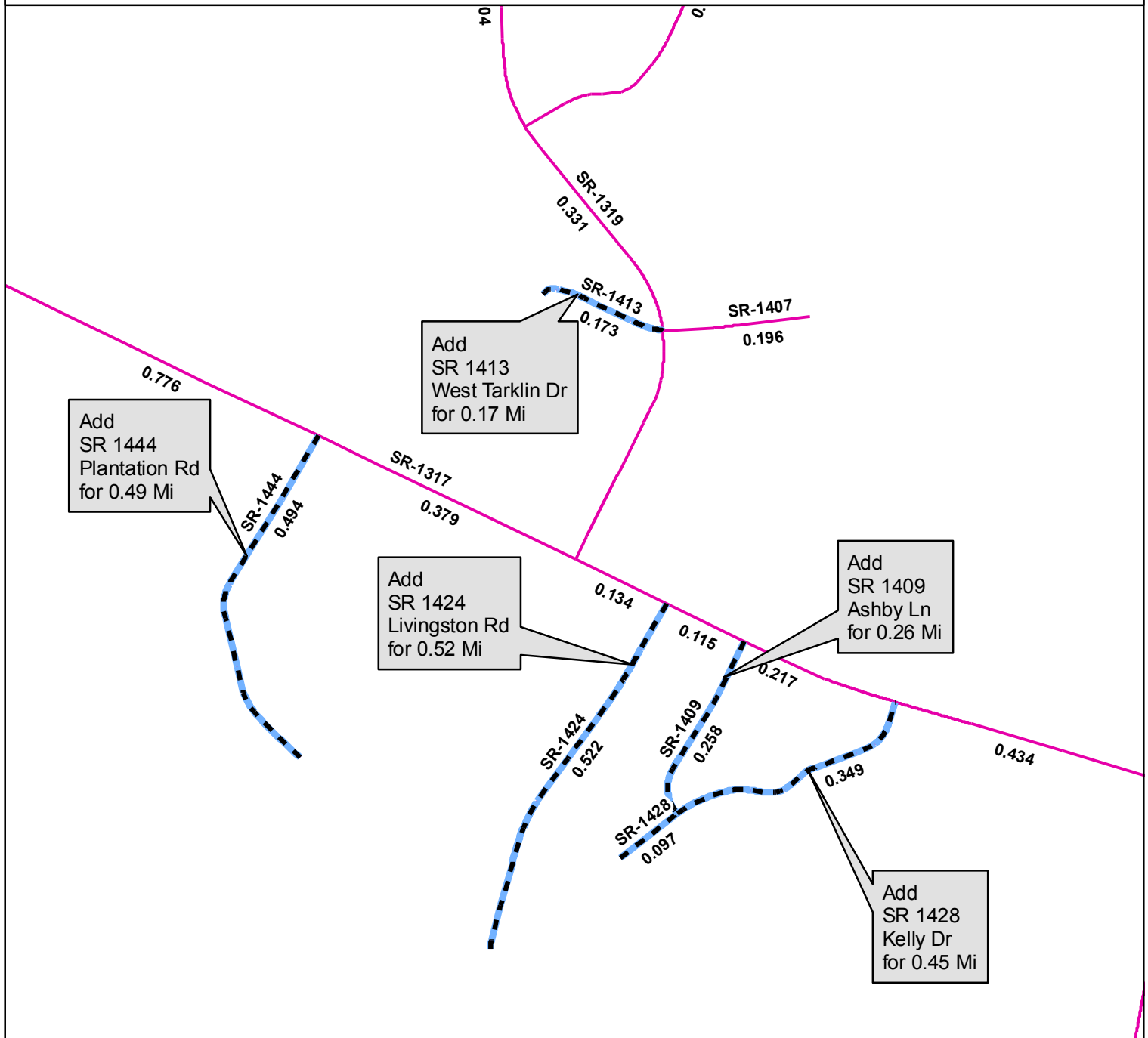
Inquiries about changes should be referred to the GIS Help Desk at (919) 707-2152.
Thank you for your assistance.

JCF

- cc: BSIP
- Bridge Maintenance
- Division Right of Way
- IMG
- Pavement Management
- Permit Unit
- State Road Maintenance
- Traffic Engineering
- Traffic Surveys

2012 ROAD SYSTEM CHANGES

MUNICIPAL	COUNTY	APPROVAL DATE	ROUTE NUMBER	PORTION REASSIGNED TO	STREET NAME	LENGTH (miles)	TYPE OF CHANGE	REMARKS (See Attached Map)
GOLDSBORO	WAYNE	10/4/2012	SR 1409		ASHBY LN	0.26	SYSTEM ADDITION VIA MUNICIPAL	
GOLDSBORO	WAYNE	10/4/2012	SR 1413		WEST TARKLIN DR	0.17	SYSTEM ADDITION VIA MUNICIPAL	
GOLDSBORO	WAYNE	10/4/2012	SR 1424		LIVINGSTON RD	0.52	SYSTEM ADDITION VIA MUNICIPAL	
GOLDSBORO	WAYNE	10/4/2012	SR 1428		KELLY DR	0.45	SYSTEM ADDITION VIA MUNICIPAL	
GOLDSBORO	WAYNE	10/4/2012	SR 1444		PLANTATION RD	0.49	SYSTEM ADDITION VIA MUNICIPAL	



Add
SR 1444
Plantation Rd
for 0.49 Mi





Add
SR 1413
West Tarklin Dr
for 0.17 Mi

Add
SR 1424
Livingston Rd
for 0.52 Mi

Add
SR 1409
Ashby Ln
for 0.26 Mi

Add
SR 1428
Kelly Dr
for 0.45 Mi

Legend

-  Addition
-  Deletion
-  Reassignment
-  SR
-  NC
-  US
-  Interstate
-  Ramp

