



STATE OF NORTH CAROLINA  
DEPARTMENT OF TRANSPORTATION

ROY COOPER  
GOVERNOR

JAMES H. TROGDON, III  
SECRETARY

**DATE:** April 4, 2019  
**TO:** Mr. Barry Moose, PE  
Division Engineer  
Division 10  
**FROM:** John C. Farley  
Manager  
Geographic Information Systems Unit  
**SUBJECT:** 2019 District 1 Road System Changes

The GIS Unit's Data Conversion Group has been authorized to make the changes indicated below to the state road system. We request that you update the related maps and files in your offices and install appropriate road number signs, if necessary. If our system changes do not conform to the actual conditions in the field, please return this memorandum with recommendations.

| Document Number | County | Approval Date |
|-----------------|--------|---------------|
| W-5210D         | STANLY | 08/24/2012    |

Questions or comments about changes should be referred to the GIS Help Desk at [GISHelp@ncdot.gov](mailto:GISHelp@ncdot.gov).

Thank you for your assistance.

JCF

cc: BSIP  
Bridge Maintenance  
Division Right of Way  
IMG  
Pavement Management  
Permit Unit  
State Road Maintenance  
Traffic Engineering  
Traffic Surveys

**MAILING ADDRESS:**  
NC DEPARTMENT OF TRANSPORTATION  
GEOGRAPHIC INFORMATION SYSTEMS UNIT  
1521 MAIL SERVICE CENTER  
RALEIGH, NC 27699-1521

Telephone: (919) 707-2165  
FAX: 919-707-2210  
Customer Service: 1-877-368-4968  
Website: [www.ncdot.gov](http://www.ncdot.gov)

**LOCATION:**  
4101 CAPITAL BLVD.  
RALEIGH, NC 27604

# 2019 Road System Changes

---

**TIP Name:** W-5210D  
**Date:** 08/24/2012  
**County:** STANLY

## Additions

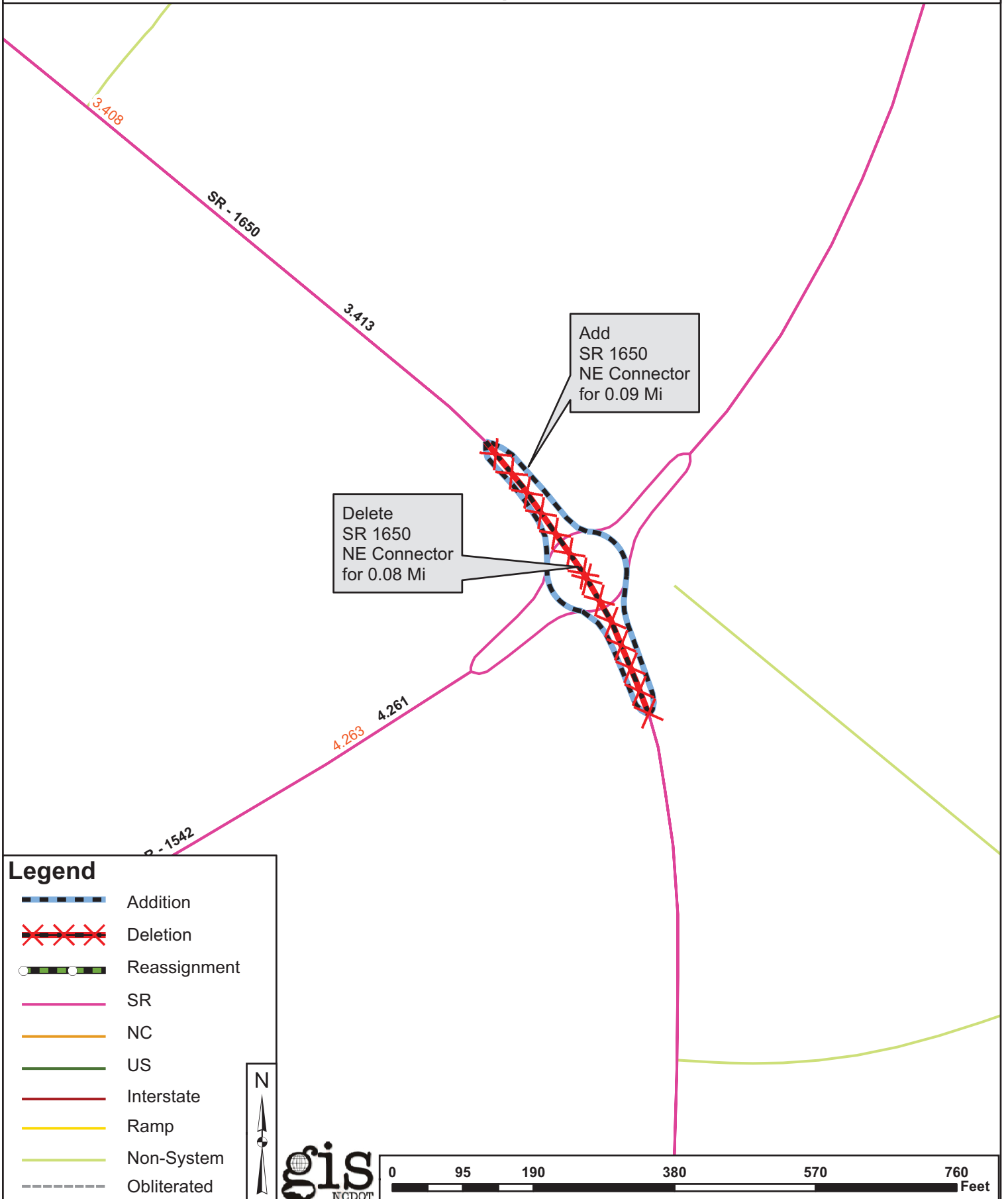
| <b>Route</b> | <b>Street Name</b> | <b>Mileage</b> | <b>Map</b> |
|--------------|--------------------|----------------|------------|
| SR 1650      | NE CONNECTOR       | 0.09           | A          |
| SR 1542      | RIDGE ST           | 0.08           | B          |

## Deletions

| <b>Route</b> | <b>Street Name</b> | <b>Mileage</b> | <b>Map</b> |
|--------------|--------------------|----------------|------------|
| SR 1650      | NE CONNECTOR       | 0.08           | A          |
| SR 1542      | RIDGE ST           | 0.08           | B          |

## Reassignments











| <b>Existing Route</b> | <b>New Route</b> | <b>Street Name</b> | <b>Mileage</b> | <b>Map</b> |
|-----------------------|------------------|--------------------|----------------|------------|
| None                  |                  |                    |                |            |



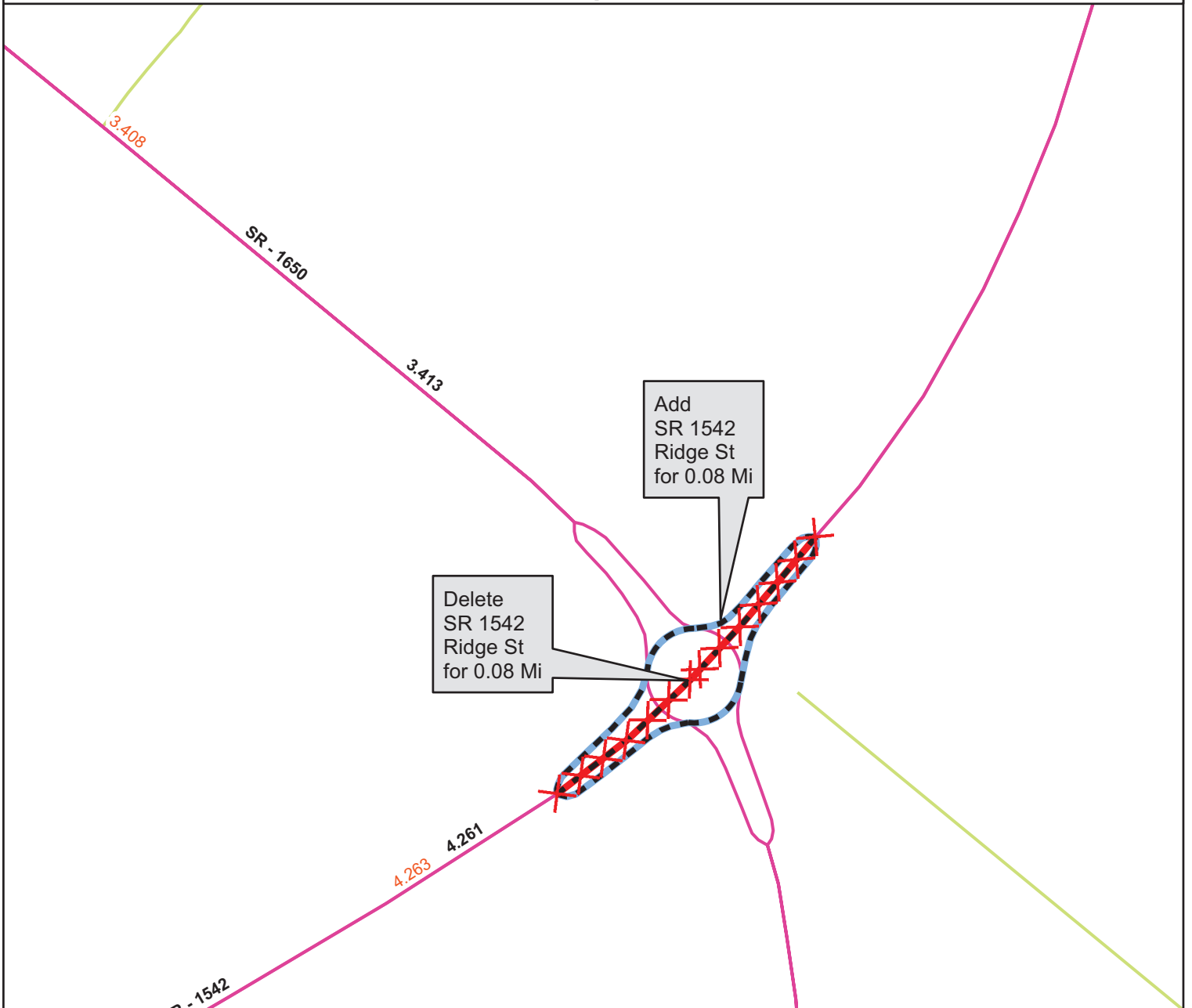
Add  
SR 1650  
NE Connector  
for 0.09 Mi

Delete  
SR 1650  
NE Connector  
for 0.08 Mi

**Legend**

-  Addition
-  Deletion
-  Reassignment
-  SR
-  NC
-  US
-  Interstate
-  Ramp
-  Non-System
-  Obliterated















Add  
SR 1542  
Ridge St  
for 0.08 Mi

Delete  
SR 1542  
Ridge St  
for 0.08 Mi

**Legend**

-  Addition
-  Deletion
-  Reassignment
-  SR
-  NC
-  US
-  Interstate
-  Ramp
-  Non-System
-  Obliterated

