



STATE OF NORTH CAROLINA
DEPARTMENT OF TRANSPORTATION

PATRICK MCCRORY
GOVERNOR

Monday, February 25, 2013

ANTHONY TATA
SECRETARY

MEMORANDUM TO: Mr. S. Pat Ivey, PE
Division Engineer
Division 9

FROM: John C. Farley, Manager
Geographic Information Systems Unit

SUBJECT: 2013 District 2 Road Sytem Changes

The Data Conversion Group has been authorized to make the following changes to the state road system as indicated below. We request that you make similar changes to the related maps and files in your Division and District offices, and install appropriate road number signs if necessary. we have updated our records accordingly. If our system changes do not conform to the actual conditions in the field, please return this memorandum with recommendations.

Request Number	County	Approval Date
FR_84_08-12_1	STOKES	8/23/2012

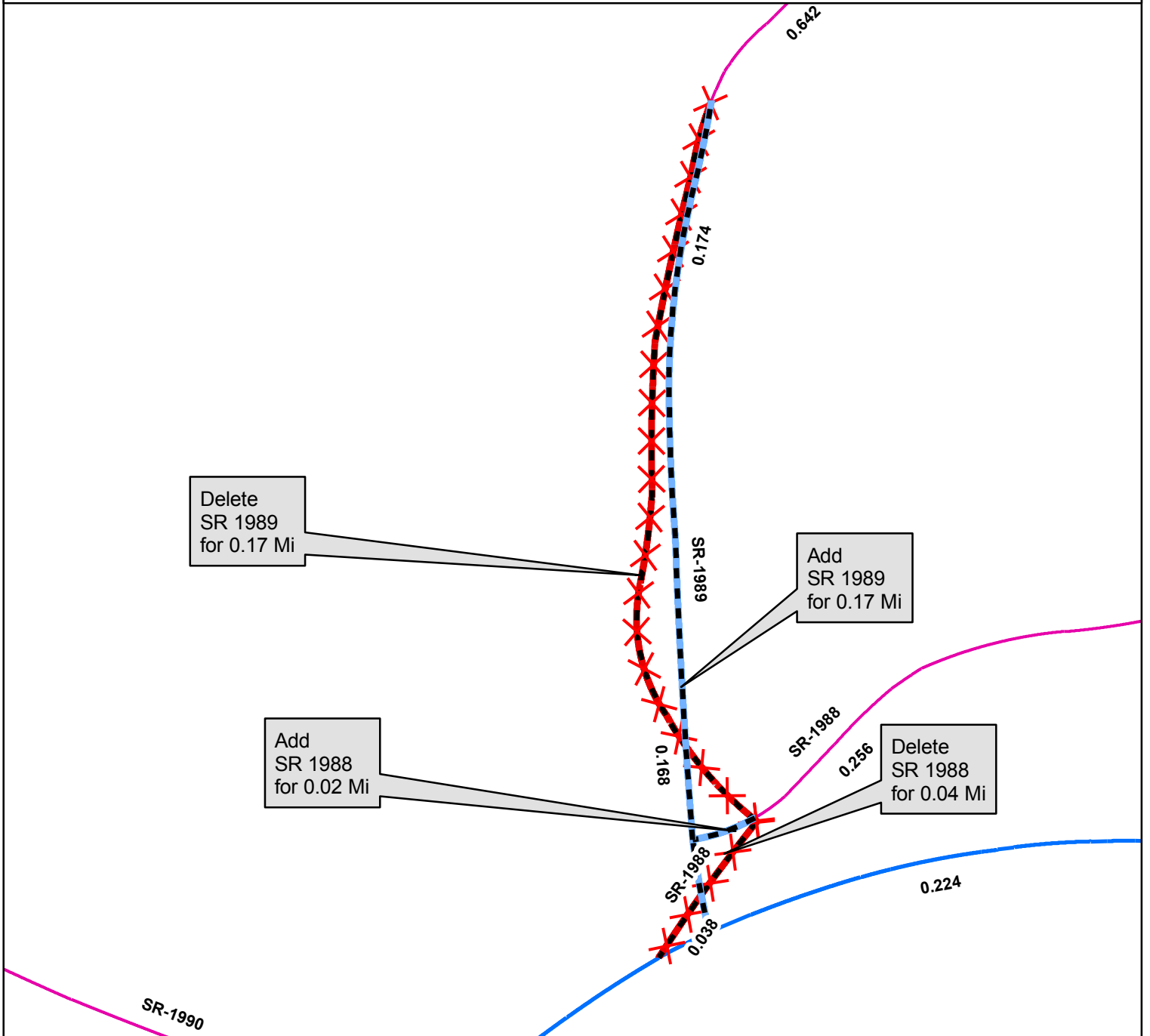
Inquiries about changes should be referred to the GIS Help Desk at (919) 707-2152.
Thank you for your assistance.

JCF









- cc: BSIP
- Bridge Maintenance
- Division Right of Way
- IMG
- Pavement Management
- Permit Unit
- State Road Maintenance
- Traffic Engineering
- Traffic Surveys

2013 ROAD SYSTEM CHANGES

FIELD REQUEST	COUNTY	APPROVAL DATE	NEW ROUTE	EXISTING ROUTE	STREET NAME	LENGTH (miles)	TYPE OF CHANGE	REMARKS (See Attached Maps)
FR_84_08-12_1	STOKES	8/23/2012		SR 1989		0.19	SYSTEM ADDITION - EXISTING VIA FIELD REQUEST	MAP , SEGMENT
FR_84_08-12_1	STOKES	8/23/2012		SR 1988		0.01	SYSTEM ADDITION - EXISTING VIA FIELD REQUEST	MAP , SEGMENT
FR_84_08-12_1	STOKES	8/23/2012		SR 1989		0.17	SYSTEM DELETION VIA FIELD REQUEST	MAP , SEGMENT
FR_84_08-12_1	STOKES	8/23/2012		SR 1988		0.04	SYSTEM DELETION VIA FIELD REQUEST	MAP , SEGMENT



Legend

-  Addition
-  Deletion
-  Reassignment
-  SR
-  NC
-  US
-  Interstate
-  Ramp

