



STATE OF NORTH CAROLINA
DEPARTMENT OF TRANSPORTATION

PATRICK MCCRORY
GOVERNOR

Tuesday, March 12, 2013

ANTHONY TATA
SECRETARY

MEMORANDUM TO: Mr. Michael A. Pettyjohn, PE
Division Engineer
Division 11

FROM: John C. Farley, Manager
Geographic Information Systems Unit

SUBJECT: 2013 District 2 Road System Changes

The Data Conversion Group has been authorized to make the following changes to the state road system as indicated below. We request that you make similar changes to the related maps and files in your Division and District offices, and install appropriate road number signs if necessary. We have updated our records accordingly. If our system changes do not conform to the actual conditions in the field, please return this memorandum with recommendations.

Document Number	County	Approval Date
R-2710	WATAUGA	6/15/2012

Inquiries about changes should be referred to the GIS Help Desk at (919) 707-2152.
Thank you for your assistance.

JCF

- cc: BSIP
- Bridge Maintenance
- Division Right of Way
- IMG
- Pavement Management
- Permit Unit
- State Road Maintenance
- Traffic Engineering
- Traffic Surveys

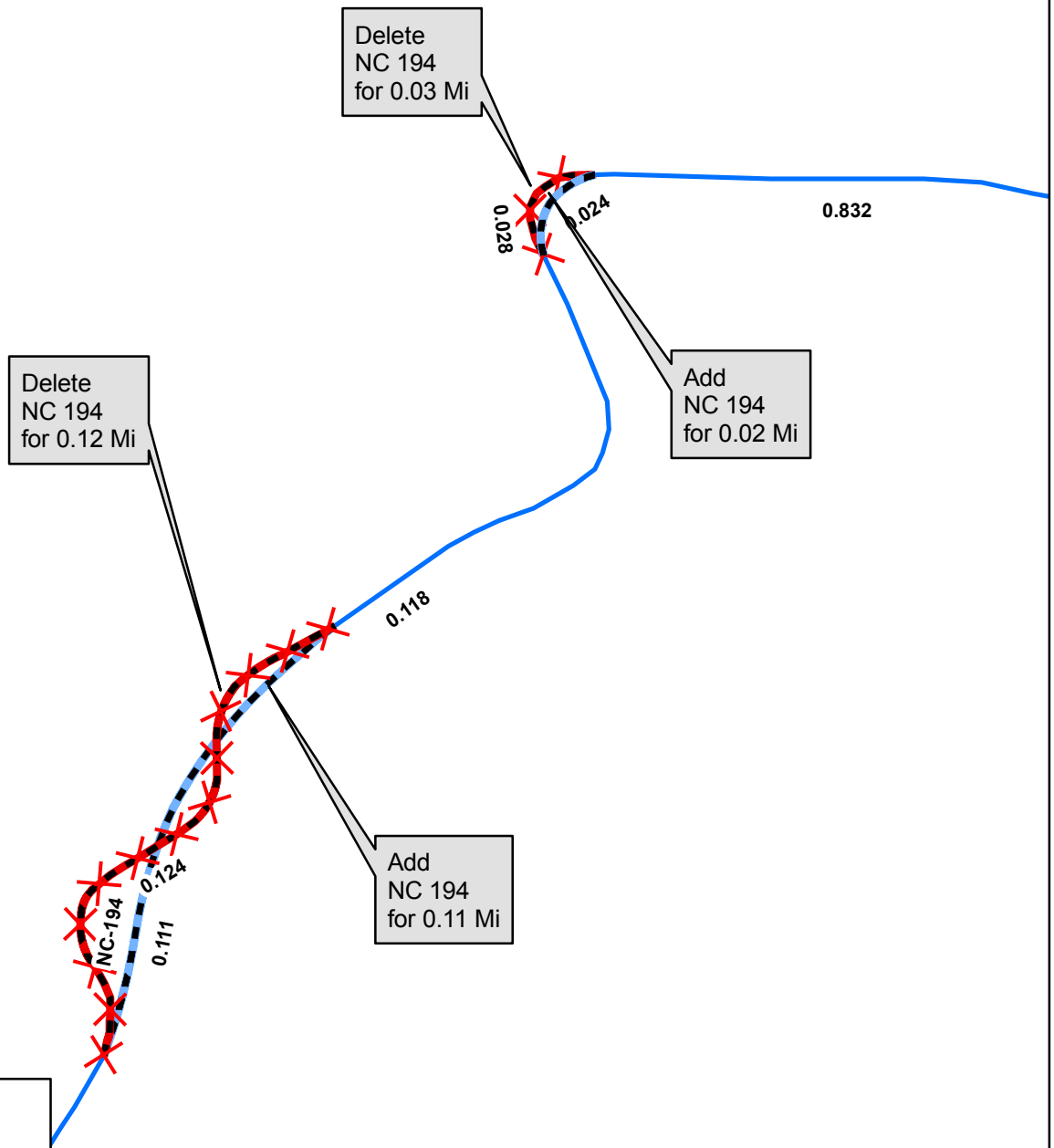
MAILING ADDRESS:
NC DEPARTMENT OF TRANSPORTATION
GEOGRAPHIC INFORMATION SYSTEMS
1521 MAIL SERVICE CENTER
RALEIGH, NC 27699-1521



DELIVERY ADDRESS:
4101 CAPITAL BLVD.
RALEIGH, NC 27604
PHONE: (919) 707-2152
FAX: (919) 707-2214

2013 ROAD SYSTEM CHANGES

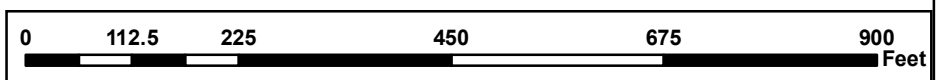
TIP	COUNTY	APPROVAL DATE	NEW ROUTE	EXISTING ROUTE	STREET NAME	LENGTH (miles)	TYPE OF CHANGE	REMARKS (See Attached Map)
R-2710	WATAUGA	6/15/2012		NC 194		0.13	SYSTEM ADDITION - EXISTING VIA TIP	MAP A, SEGMENT
R-2710	WATAUGA	6/15/2012		NC 194		0.11	SYSTEM ADDITION - EXISTING VIA TIP	MAP B, SEGMENT
R-2710	WATAUGA	6/15/2012		SR 1133	TOM SHOOK RD	0.03	SYSTEM ADDITION - EXISTING VIA TIP	MAP B, SEGMENT
R-2710	WATAUGA	6/15/2012		NC 194		0.13	SYSTEM ADDITION - EXISTING VIA TIP	MAP C, SEGMENT
R-2710	WATAUGA	6/15/2012		NC 194		0.15	SYSTEM DELETION VIA TIP	MAP A, SEGMENT
R-2710	WATAUGA	6/15/2012		NC 194		0.15	SYSTEM DELETION VIA TIP	MAP B, SEGMENT
R-2710	WATAUGA	6/15/2012		SR 1133	TOM SHOOK RD	0.06	SYSTEM DELETION VIA TIP	MAP B, SEGMENT
R-2710	WATAUGA	6/15/2012		NC 194		0.12	SYSTEM DELETION VIA TIP	MAP C, SEGMENT

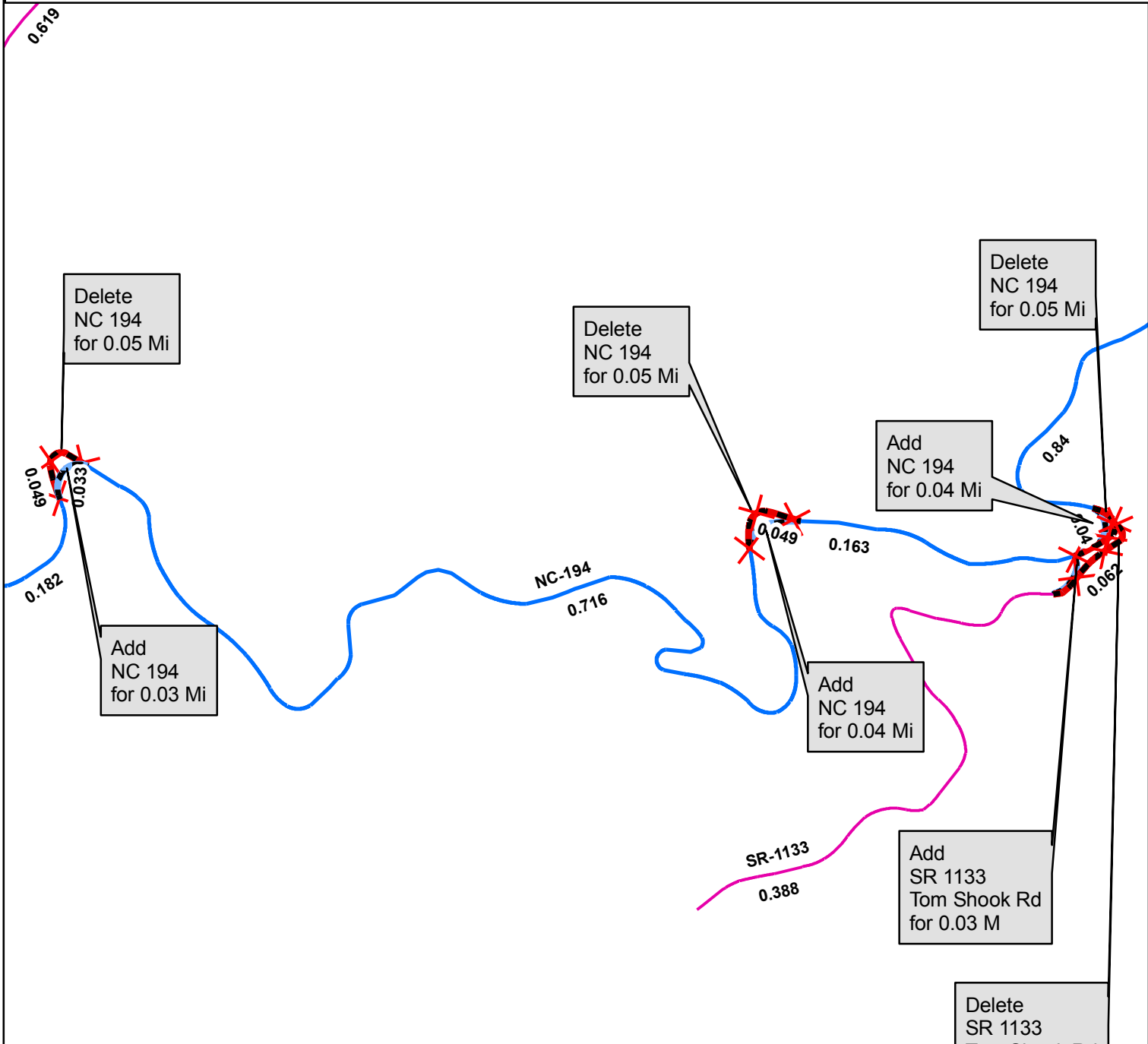


Legend









- Addition
- Deletion
- Reassignment
- SR
- NC
- US
- Interstate
- Ramp

N





Legend

-  Addition
-  Deletion
-  Reassignment
-  SR
-  NC
-  US
-  Interstate
-  Ramp

