



STATE OF NORTH CAROLINA  
DEPARTMENT OF TRANSPORTATION

BEVERLY EAVES PERDUE  
GOVERNOR

Monday, June 18, 2012

EUGENE A. CONTI, JR.  
SECRETARY

**MEMORANDUM TO:** Mr. Mike Mills, PE  
Division Engineer  
Division 7

**FROM:** John C. Farley, Manager  
Geographic Information Systems Unit

**SUBJECT:** 2012 District 1 Road System Changes

The Data Conversion Group has been authorized to make the following changes to the state road system as indicated below. We request that you make similar changes to the related maps and files in your Division and District offices, and install appropriate road number signs if necessary. we have updated our records accordingly. If our system changes do not conform to the actual conditions in the field, please return this memorandum with recommendations.

MUNICIPAL	County	Approval Date
BURLINGTON	ALAMANCE	6/7/2012

Inquiries about changes should be referred to the GIS Help Desk at (919) 707-2152.  
Thank you for your assistance.

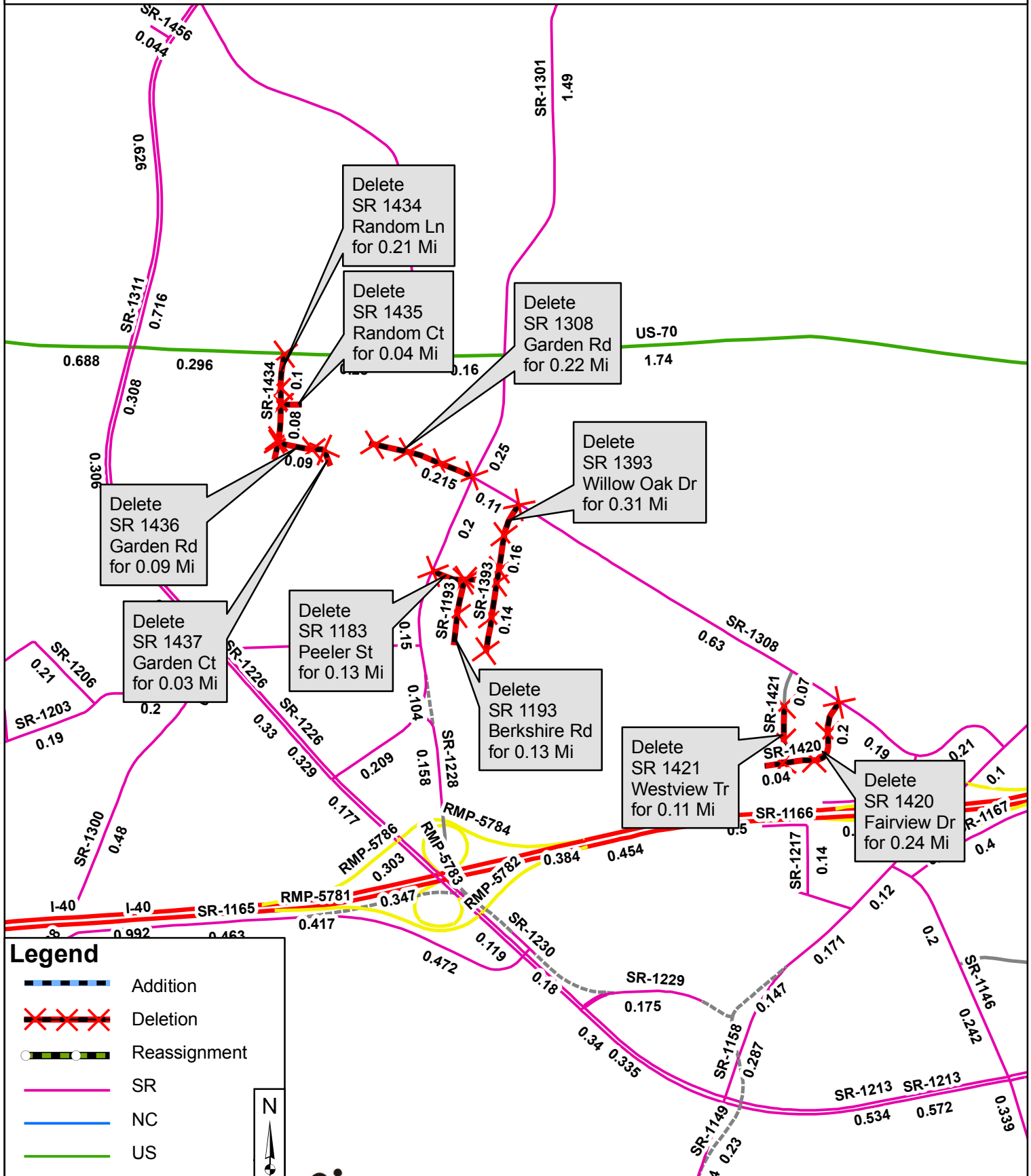
JCF

cc: BSIP  
Bridge Maintenance  
Division Right of Way  
IMG  
Pavement Management  
Permit Unit  
State Road Maintenance  
Traffic Engineering  
Traffic Surveys

# 2012 ROAD SYSTEM CHANGES

MUNICIPAL	COUNTY	APPROVAL DATE	ROUTE NUMBER	PORTION REASSIGNED TO	STREET NAME	LENGTH (miles)	TYPE OF CHANGE	REMARKS (See Attached Map)
BURLINGTON	ALAMANCE	6/7/2012	SR 1156		FAUCETTE RD	0.20	SYSTEM DELETION VIA MUNICIPAL	
BURLINGTON	ALAMANCE	6/7/2012	SR 1183		PEELER ST	0.13	SYSTEM DELETION VIA MUNICIPAL	
BURLINGTON	ALAMANCE	6/7/2012	SR 1193		BERKSHIRE RD	0.13	SYSTEM DELETION VIA MUNICIPAL	
BURLINGTON	ALAMANCE	6/7/2012	SR 1214		LEAR DR	0.23	SYSTEM DELETION VIA MUNICIPAL	
BURLINGTON	ALAMANCE	6/7/2012	SR 1215		CESSNA DR	0.41	SYSTEM DELETION VIA MUNICIPAL	
BURLINGTON	ALAMANCE	6/7/2012	SR 1218		PIPER CT	0.07	SYSTEM DELETION VIA MUNICIPAL	
BURLINGTON	ALAMANCE	6/7/2012	SR 1220		WILLOW SPRINGS LN	0.23	SYSTEM DELETION VIA MUNICIPAL	
BURLINGTON	ALAMANCE	6/7/2012	SR 1308		GARDEN RD	0.22	SYSTEM DELETION VIA MUNICIPAL	
BURLINGTON	ALAMANCE	6/7/2012	SR 1393		WILLOW OAK DR	0.31	SYSTEM DELETION VIA MUNICIPAL	
BURLINGTON	ALAMANCE	6/7/2012	SR 1420		FAIRVIEW DR	0.24	SYSTEM DELETION VIA MUNICIPAL	
BURLINGTON	ALAMANCE	6/7/2012	SR 1421		WESTVIEW TERRACE	0.11	SYSTEM DELETION VIA MUNICIPAL	
BURLINGTON	ALAMANCE	6/7/2012	SR 1434		RANDOM LN	0.21	SYSTEM DELETION VIA MUNICIPAL	
BURLINGTON	ALAMANCE	6/7/2012	SR 1435		RANDOM CT	0.04	SYSTEM DELETION VIA MUNICIPAL	

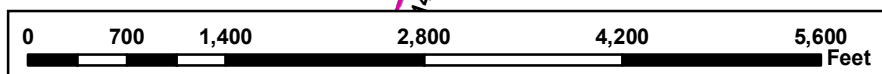
<b>MUNICIPAL</b>	<b>COUNTY</b>	<b>APPROVAL DATE</b>	<b>ROUTE NUMBER</b>	<b>PORTION REASSIGNED TO</b>	<b>STREET NAME</b>	<b>LENGTH (miles)</b>	<b>TYPE OF CHANGE</b>	<b>REMARKS (See Attached Map)</b>
BURLINGTON	ALAMANCE	6/7/2012	SR 1436		GARDEN RD	0.09	SYSTEM DELETION VIA MUNICIPAL	
BURLINGTON	ALAMANCE	6/7/2012	SR 1437		GARDEN CT	0.03	SYSTEM DELETION VIA MUNICIPAL	
BURLINGTON	ALAMANCE	6/7/2012	SR 1529	SR 2520	DURHAM ST	0.26	NUMBER REASSIGNMENT VIA MUNICIPAL	
BURLINGTON	ALAMANCE	6/7/2012	SR 1529		DURHAM ST	0.51	SYSTEM DELETION VIA MUNICIPAL	
BURLINGTON	ALAMANCE	6/7/2012	SR 1537		SHARPE RD	0.70	SYSTEM DELETION VIA MUNICIPAL	

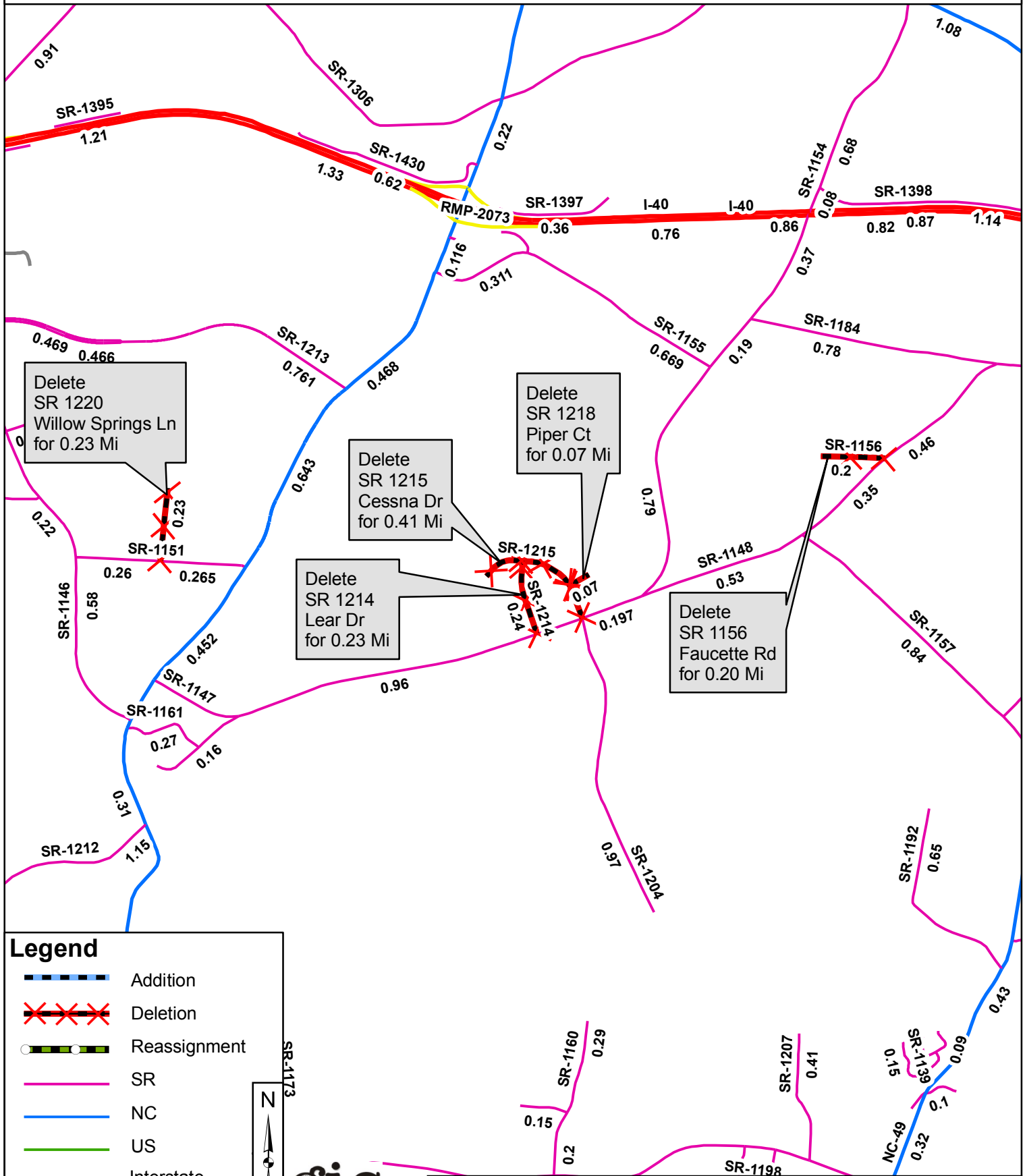


**Legend**

- Addition
- Deletion
- Reassignment
- SR
- NC
- US
- Interstate
- Ramp

N





**Legend**

- Addition
- Deletion
- Reassignment
- SR
- NC
- US
- Interstate
- Ramp

