



STATE OF NORTH CAROLINA
DEPARTMENT OF TRANSPORTATION

BEVERLY EAVES PERDUE
GOVERNOR

Wednesday, June 20, 2012

EUGENE A. CONTI, JR.
SECRETARY

MEMORANDUM TO: Mr. J. Wally Bowman, PE
Division Engineer
Division 5

FROM: John C. Farley, Manager
Geographic Information Systems Unit

SUBJECT: 2012 District 1 Road System Changes

The Data Conversion Group has been authorized to make the following changes to the state road system as indicated below. We request that you make similar changes to the related maps and files in your Division and District offices, and install appropriate road number signs if necessary. we have updated our records accordingly. If our system changes do not conform to the actual conditions in the field, please return this memorandum with recommendations.

PETITION	County	Approval Date
WAKE_2012_06_50007	WAKE	6/7/2012

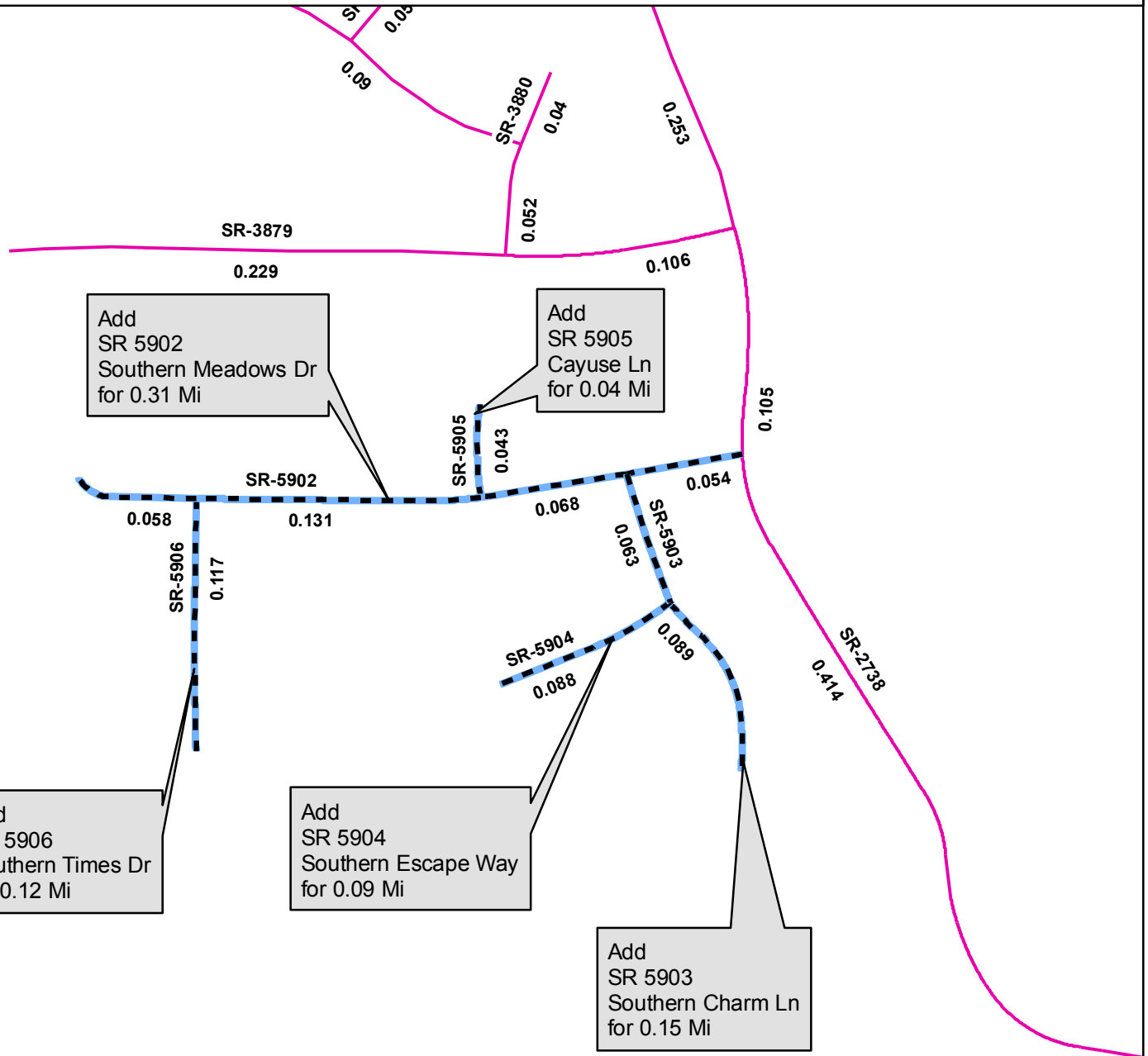
Inquiries about changes should be referred to the GIS Help Desk at (919) 707-2152.
Thank you for your assistance.

JCF



- cc: BSIP
- Bridge Maintenance
- Division Right of Way
- IMG
- Pavement Management
- Permit Unit
- State Road Maintenance
- Traffic Engineering
- Traffic Surveys

2012 ROAD SYSTEM CHANGES

PETITION	COUNTY	APPROVAL DATE	ROUTE NUMBER	PORTION REASSIGNED	STREET NAME	LENGTH (miles)	TYPE OF CHANGE	REMARKS (See Attached Map)
WAKE_2012_06_50007	WAKE	6/7/2012	SR 5906		SOUTHERN TIMES DR	0.12	SYSTEM ADDITION VIA PETITION	
WAKE_2012_06_50007	WAKE	6/7/2012	SR 5905		CAYUSE LN	0.04	SYSTEM ADDITION VIA PETITION	
WAKE_2012_06_50007	WAKE	6/7/2012	SR 5904		SOUTHERN ESCAPE WAY	0.09	SYSTEM ADDITION VIA PETITION	
WAKE_2012_06_50007	WAKE	6/7/2012	SR 5903		SOUTHERN CHARM LN	0.15	SYSTEM ADDITION VIA PETITION	
WAKE_2012_06_50007	WAKE	6/7/2012	SR 5902		SOUTHERN MEADOWS DR	0.31	SYSTEM ADDITION VIA PETITION	



Legend

-  Addition
-  Deletion
-  Reassignment
-  SR
-  NC
-  US
-  Interstate
-  Ramp

