



STATE OF NORTH CAROLINA
DEPARTMENT OF TRANSPORTATION

BEVERLY EAVES PERDUE
GOVERNOR

Wednesday, April 25, 2012

EUGENE A. CONTI, JR.
SECRETARY

MEMORANDUM TO: Mr. Barry Moose, PE
Division Engineer
Division 10

FROM: John C. Farley, Manager
Geographic Information Systems Unit

SUBJECT: 2012 District 3 Road System Changes

The Data Conversion Group has been authorized to make the following changes to the state road system as indicated below. We request that you make similar changes to the related maps and files in your Division and District offices, and install appropriate road number signs if necessary. we have updated our records accordingly. If our system changes do not conform to the actual conditions in the field, please return this memorandum with recommendations.

MUNICIPAL	County	Approval Date
WEDDINGTON	UNION	4/5/2012

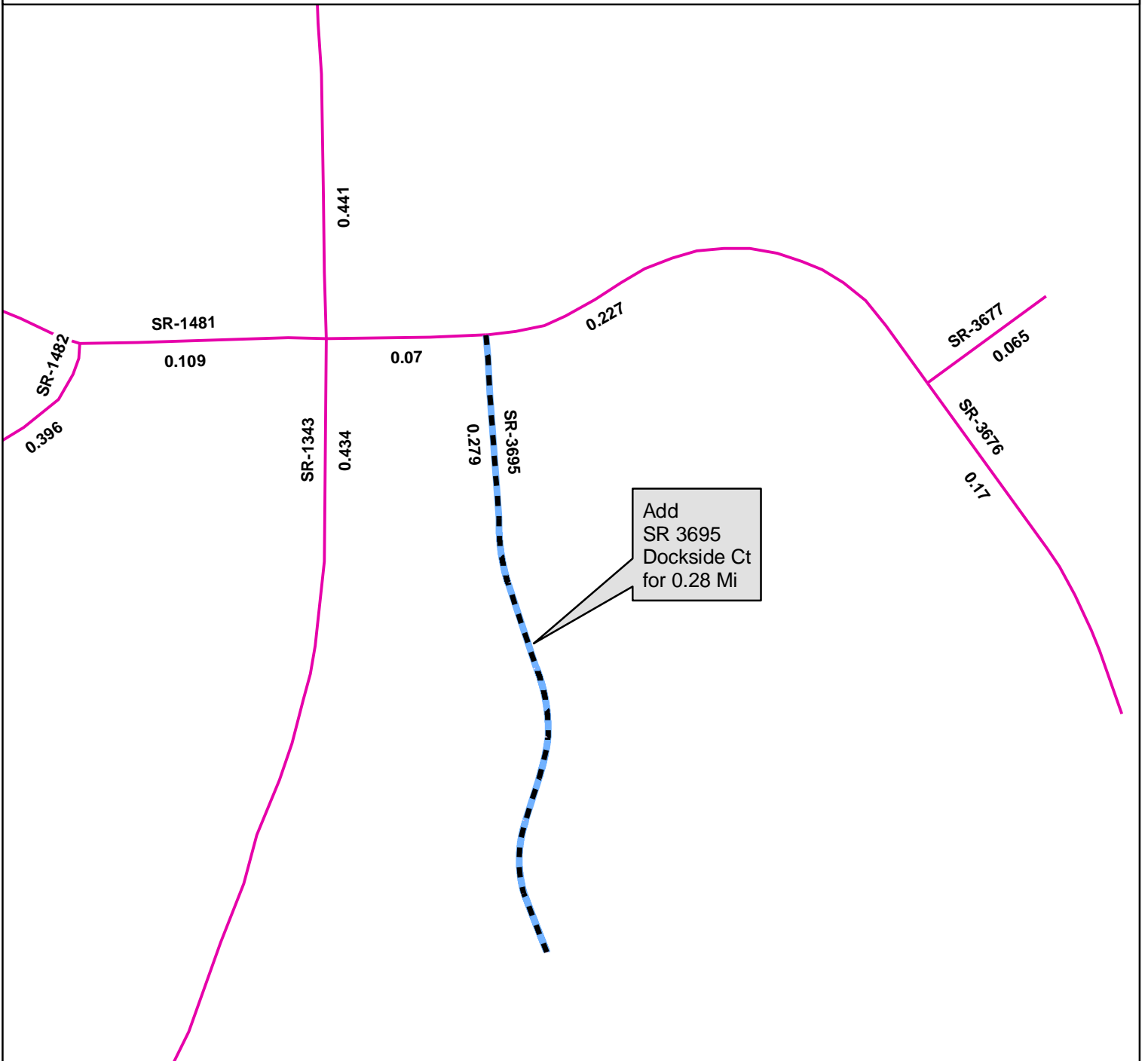
Inquiries about changes should be referred to the GIS Help Desk at (919) 707-2152.
Thank you for your assistance.

JCF









cc: BSIP
Bridge Maintenance
Division Right of Way
IMG
Pavement Management
Permit Unit
State Road Maintenance
Traffic Engineering
Traffic Surveys

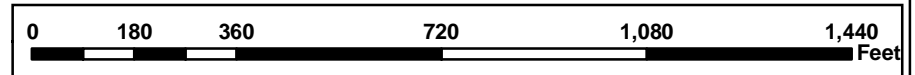
2012 ROAD SYSTEM CHANGES

MUNICIPAL	COUNTY	APPROVAL DATE	ROUTE NUMBER	PORTION REASSIGNED TO	STREET NAME	LENGTH (miles)	TYPE OF CHANGE	REMARKS (See Attached Map)
WEDDINGTON	UNION	4/5/2012	SR 3692		PROVIDENCE FOREST DR	0.22	SYSTEM ADDITION VIA MUNICIPAL	MAP B, SEGMENT
WEDDINGTON	UNION	4/5/2012	SR 3693		WOODVIEW LN	0.20	SYSTEM ADDITION VIA MUNICIPAL	MAP B, SEGMENT
WEDDINGTON	UNION	4/5/2012	SR 3694		PINEWOOD CT	0.08	SYSTEM ADDITION VIA MUNICIPAL	MAP B, SEGMENT
WEDDINGTON	UNION	4/5/2012	SR 3695		DOCKSIDE CT	0.28	SYSTEM ADDITION VIA MUNICIPAL	MAP A, SEGMENT



Legend

-  Addition
-  Deletion
-  Reassignment
-  SR
-  NC
-  US
-  Interstate
-  Ramp



Map: B

