



STATE OF NORTH CAROLINA
DEPARTMENT OF TRANSPORTATION

BEVERLY EAVES PERDUE
GOVERNOR

Wednesday, April 25, 2012

EUGENE A. CONTI, JR.
SECRETARY

MEMORANDUM TO: Mr. Timothy Johnson, PE
Division Engineer
Division 8

FROM: John C. Farley, Manager
Geographic Information Systems Unit

SUBJECT: 2012 District 1 Road System Changes

The Data Conversion Group has been authorized to make the following changes to the state road system as indicated below. We request that you make similar changes to the related maps and files in your Division and District offices, and install appropriate road number signs if necessary. we have updated our records accordingly. If our system changes do not conform to the actual conditions in the field, please return this memorandum with recommendations.

PETITION	County	Approval Date
49966	CHATHAM	4/5/2012

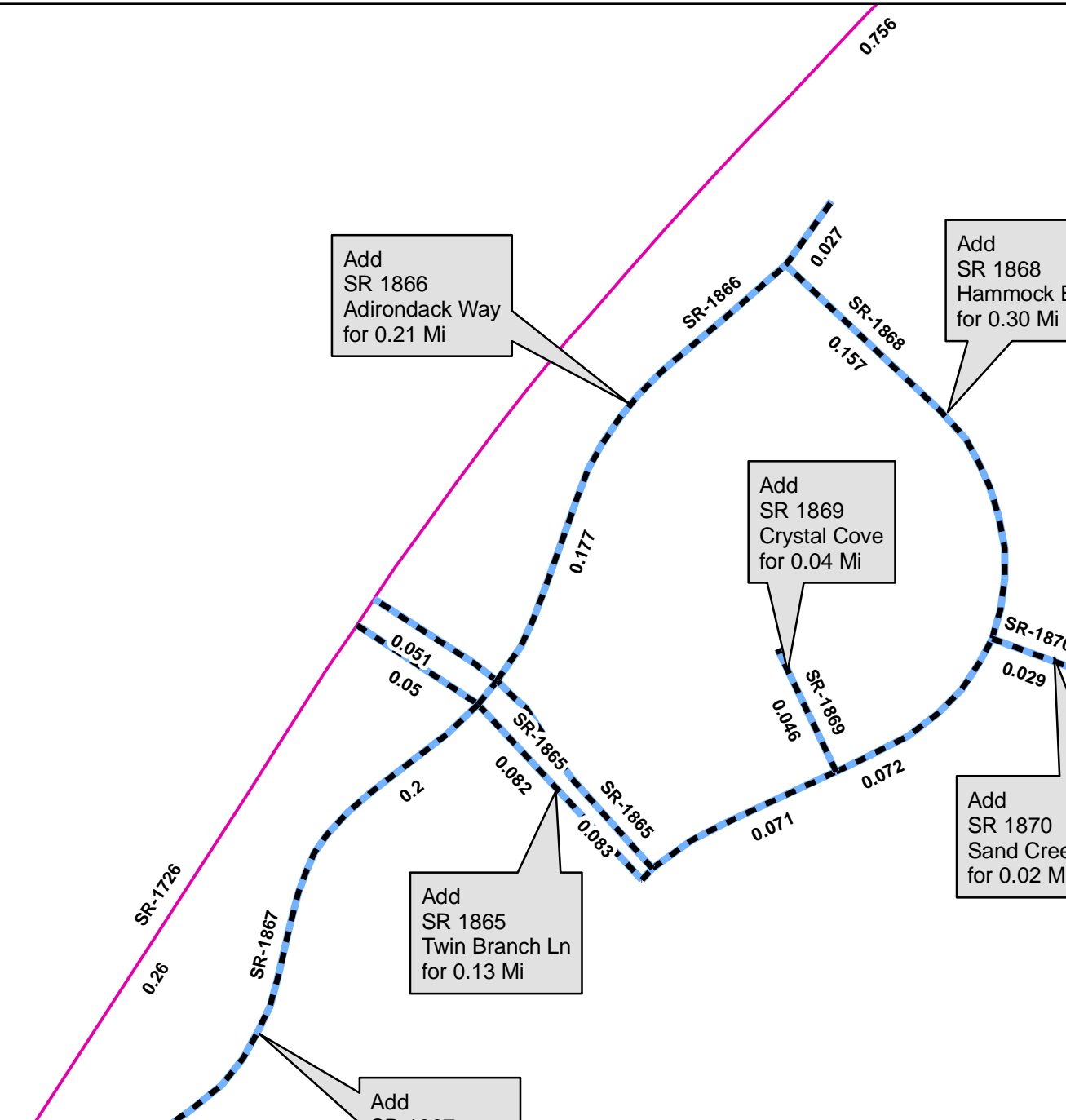
Inquiries about changes should be referred to the GIS Help Desk at (919) 707-2152.
Thank you for your assistance.

JCF

- cc: BSIP
- Bridge Maintenance
- Division Right of Way
- IMG
- Pavement Management
- Permit Unit
- State Road Maintenance
- Traffic Engineering
- Traffic Surveys

2012 ROAD SYSTEM CHANGES

PETITION	COUNTY	APPROVAL DATE	ROUTE NUMBER	PORTION REASSIGNED	STREET NAME	LENGTH (miles)	TYPE OF CHANGE	REMARKS (See Attached Map)
49966	CHATHAM	4/5/2012	SR 1870		SAND CREEK CT	0.02	SYSTEM ADDITION VIA PETITION	
49966	CHATHAM	4/5/2012	SR 1869		CRYSTAL COVE	0.04	SYSTEM ADDITION VIA PETITION	
49966	CHATHAM	4/5/2012	SR 1868		HAMMOCK BEND	0.30	SYSTEM ADDITION VIA PETITION	
49966	CHATHAM	4/5/2012	SR 1867		RAINTREE BEND	0.20	SYSTEM ADDITION VIA PETITION	
49966	CHATHAM	4/5/2012	SR 1866		ADIRONDACK WAY	0.21	SYSTEM ADDITION VIA PETITION	
49966	CHATHAM	4/5/2012	SR 1865		TWIN BRANCH LN	0.13	SYSTEM ADDITION VIA PETITION	



Add
SR 1866
Adirondack Way
for 0.21 Mi

Add
SR 1868
Hammock Bend
for 0.30 Mi









Add
SR 1869
Crystal Cove
for 0.04 Mi

Add
SR 1870
Sand Creek Ct
for 0.02 Mi

Add
SR 1865
Twin Branch Ln
for 0.13 Mi

Add
SR 1867
Raintree Bend
for 0.20 Mi

Legend

-  Addition
-  Deletion
-  Reassignment
-  SR
-  NC
-  US
-  Interstate
-  Ramp

