



STATE OF NORTH CAROLINA
DEPARTMENT OF TRANSPORTATION

BEVERLY EAVES PERDUE
GOVERNOR

Tuesday, March 20, 2012

EUGENE A. CONTI, JR.
SECRETARY

MEMORANDUM TO: Mr. J. Wally Bowman, PE
Division Engineer
Division 5

FROM: John C. Farley, Manager
Geographic Information Systems Unit

SUBJECT: 2012 District 1 Road System Changes

The Data Conversion Group has been authorized to make the following changes to the state road system as indicated below. We request that you make similar changes to the related maps and files in your Division and District offices, and install appropriate road number signs if necessary. we have updated our records accordingly. If our system changes do not conform to the actual conditions in the field, please return this memorandum with recommendations.

PETITION	County	Approval Date
49947	WAKE	3/8/2012

Inquiries about changes should be referred to the GIS Help Desk at (919) 707-2152.
Thank you for your assistance.

JCF

- cc: BSIP
- Bridge Maintenance
- Division Right of Way
- IMG
- Pavement Management
- Permit Unit
- State Road Maintenance
- Traffic Engineering
- Traffic Surveys

2012 ROAD SYSTEM CHANGES

PETITION	COUNTY	APPROVAL DATE	ROUTE NUMBER	PORTION REASSIGNED	STREET NAME	LENGTH (miles)	TYPE OF CHANGE	REMARKS (See Attached Map)
49947	WAKE	3/8/2012	SR 5808		E. CHATHAM ST	0.26	SYSTEM DELETION VIA PETITION	MAP A, SEGMENT
49947	WAKE	3/8/2012	SR 3011		JENKS CARPENTER RD	0.38	SYSTEM DELETION VIA PETITION	MAP A, SEGMENT
49947	WAKE	3/8/2012	SR 1616		OLD APEX RD	0.99	SYSTEM DELETION VIA PETITION	MAP A, SEGMENT
49947	WAKE	3/8/2012	SR 1497		WALNUT ST	0.82	SYSTEM DELETION VIA PETITION	MAP A, SEGMENT
49947	WAKE	3/8/2012	SR 1416		TRIMBLE AVE	0.28	SYSTEM DELETION VIA PETITION	MAP A, SEGMENT
49947	WAKE	3/8/2012	SR 1387		WEST LAKE RD	0.26	SYSTEM DELETION VIA PETITION	MAP B, SEGMENT
49947	WAKE	3/8/2012	SR 1315		BUCK JONES RD	0.66	SYSTEM DELETION VIA PETITION	MAP A, SEGMENT
49947	WAKE	3/8/2012	SR 1300		KILDAIRE FARM RD	0.71	SYSTEM DELETION VIA PETITION	MAP A, SEGMENT
49947	WAKE	3/8/2012	SR 1011		W. CHATHAM ST	1.44	SYSTEM DELETION VIA PETITION	MAP A, SEGMENT

Document Number: 49947

County: Wake

Route Number(s): 3011

Approval Date: 03/08/2012

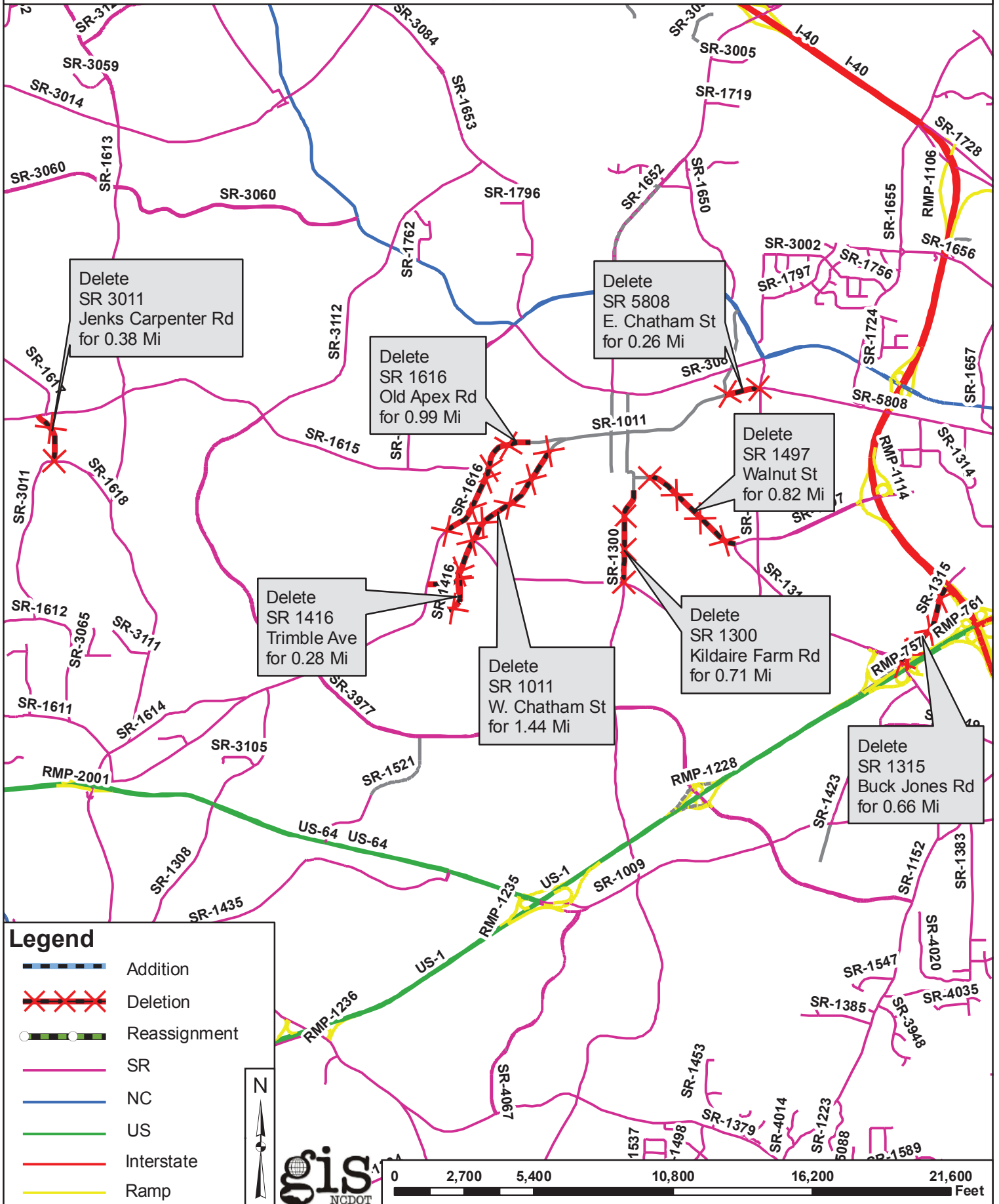
Map Date: 03/19/2012

1616 1011 1416

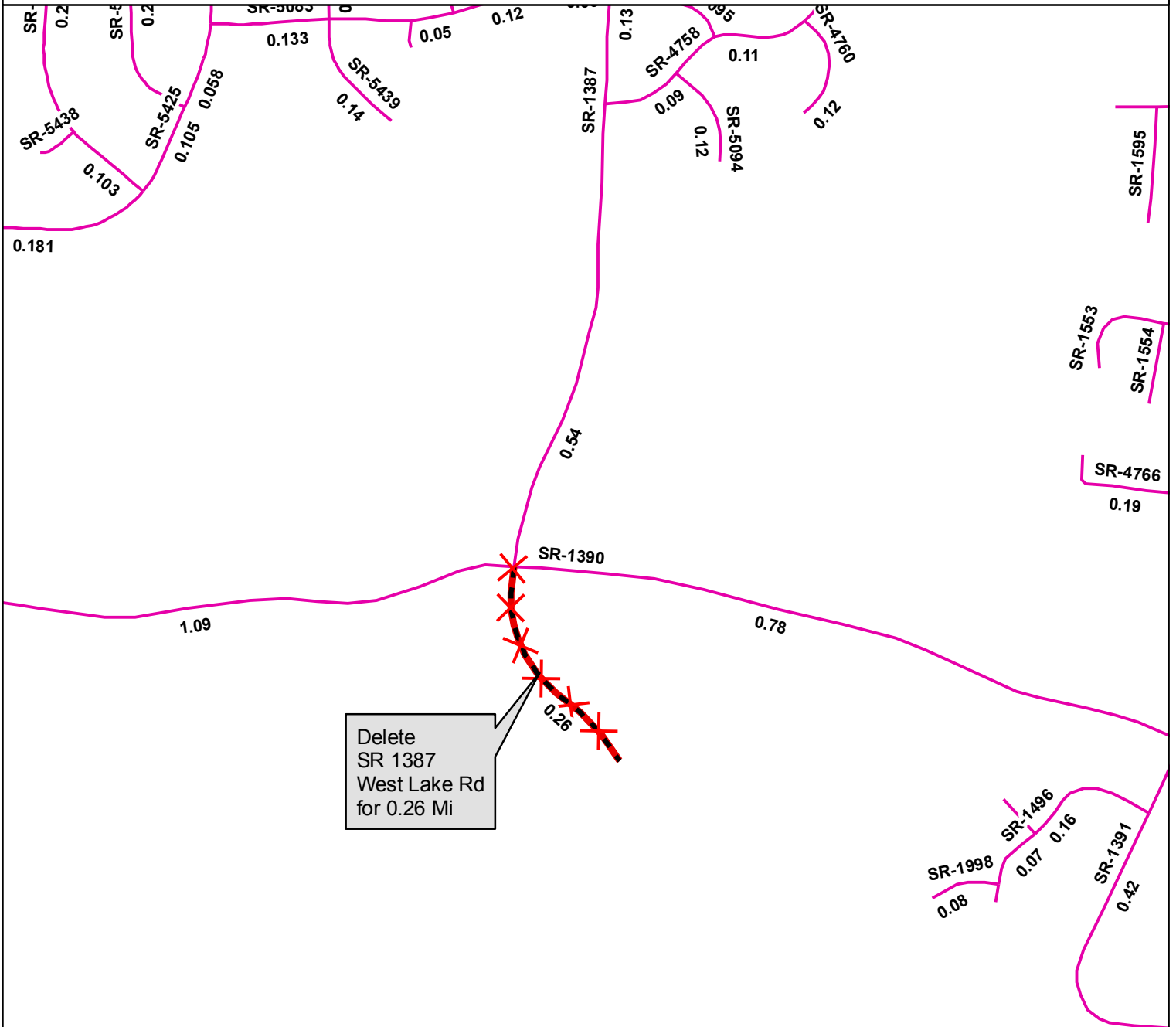
1300 5808 1497

1315

Map: A











Map: B



Delete
SR 1387
West Lake Rd
for 0.26 Mi

Legend

-  Addition
-  Deletion
-  Reassignment
-  SR
-  NC
-  US
-  Interstate
-  Ramp

