



STATE OF NORTH CAROLINA  
DEPARTMENT OF TRANSPORTATION

BEVERLY EAVES PERDUE  
GOVERNOR

Tuesday, February 28, 2012

EUGENE A. CONTI, JR  
SECRETARY

**MEMORANDUM TO:** Mr. H. Allen Pope, PE  
Division Engineer  
Division 3

**FROM:** John C. Farley, Manager  
Geographic Information Systems Unit

**SUBJECT:** 2012 District 3 Road System Changes

The Data Conversion Group has been authorized to make the following changes to the state road system as indicated below. We request that you make similar changes to the related maps and files in your Division and District offices, and install appropriate road number signs if necessary. we have updated our records accordingly. If our system changes do not conform to the actual conditions in the field, please return this memorandum with recommendations.

Hwy. Ordinance #	County	Approval Date
HT0_09_02-12	BRUNSWICK	2/20/2012

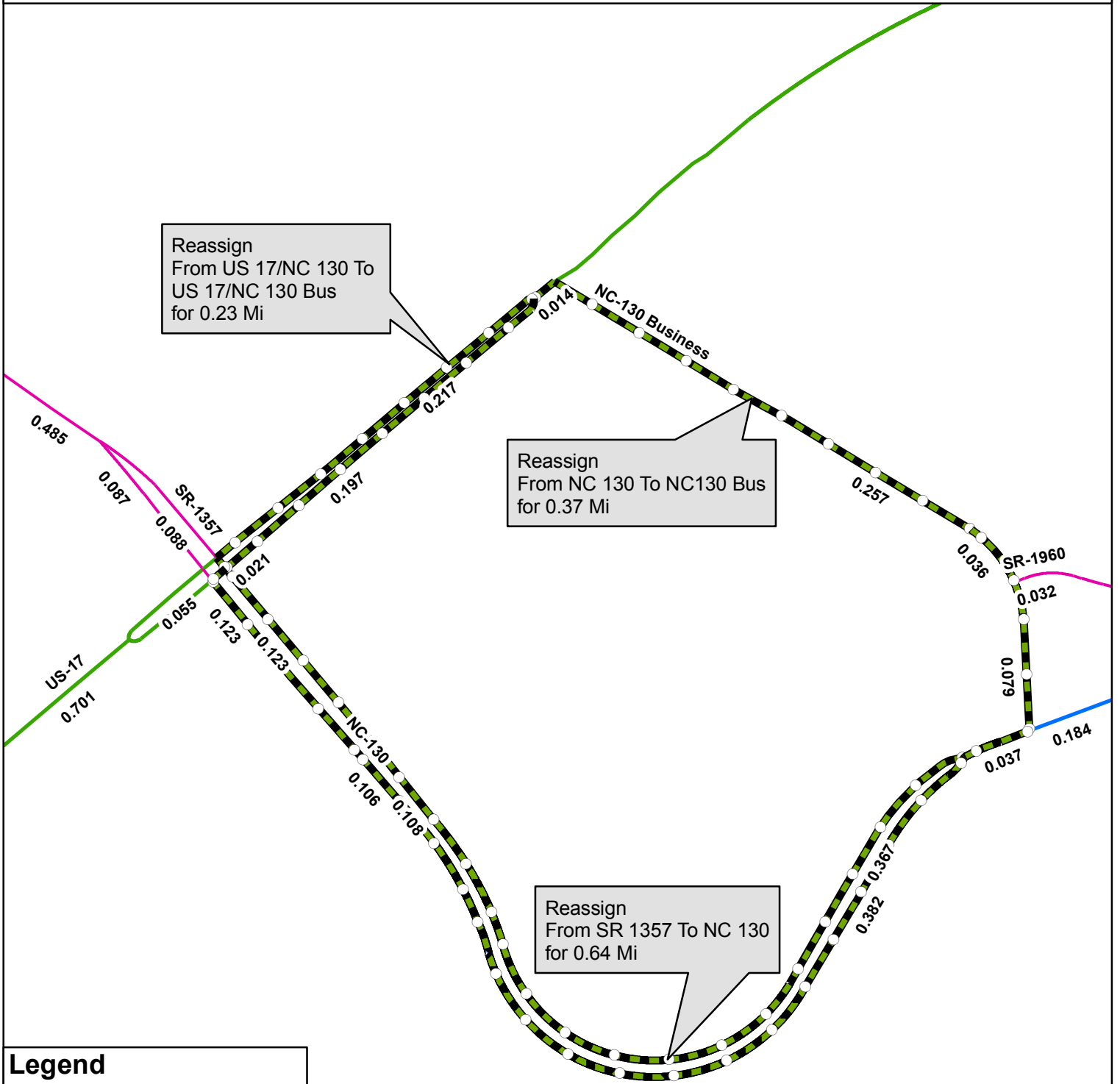
Inquiries about changes should be referred to the GIS Help Desk at (919) 707-2152.  
Thank you for your assistance.

JCF



- cc: BSIP
- Bridge Maintenance
- Division Right of Way
- IMG
- Pavement Management
- Permit Unit
- State Road Maintenance
- Traffic Engineering
- Traffic Surveys

# 2012 ROAD SYSTEM CHANGES

HTO	COUNTY	APPROVAL DATE	NEW ROUTE	EXISTING ROUTE	STREET NAME	LENGTH (miles)	TYPE OF CHANGE	REMARKS (See Attached Map)
HT0_09_02-12	BRUNSWICK	2/20/2012	US 17 NC 130 BUS	US 17 NC 130		0.23	REASSIGNMENT VIA HTO	MAP , SEGMENT
HT0_09_02-12	BRUNSWICK	2/20/2012	NC 130	SR 1357		0.64	REASSIGNMENT VIA HTO	MAP , SEGMENT
HT0_09_02-12	BRUNSWICK	2/20/2012	NC 130 BUS	NC 130		0.37	REASSIGNMENT VIA HTO	MAP , SEGMENT



**Legend**

-  Addition
-  Deletion
-  Reassignment
-  SR
-  NC
-  US
-  Interstate
-  Ramp

