



STATE OF NORTH CAROLINA
DEPARTMENT OF TRANSPORTATION

BEVERLY EAVES PERDUE
GOVERNOR

Wednesday, January 25, 2012

EUGENE A. CONTI, JR.
SECRETARY

MEMORANDUM TO: Mr. Barry Moose, PE
Division Engineer
Division 10

FROM: John C. Farley, Manager
Geographic Information Systems Unit

SUBJECT: 2012 District 1 Road System Changes

The Data Conversion Group has been authorized to make the following changes to the state road system as indicated below. We request that you make similar changes to the related maps and files in your Division and District offices, and install appropriate road number signs if necessary. we have updated our records accordingly. If our system changes do not conform to the actual conditions in the field, please return this memorandum with recommendations.

MUNICIPAL	County	Approval Date
NEW LONDON	STANLY	1/5/2012

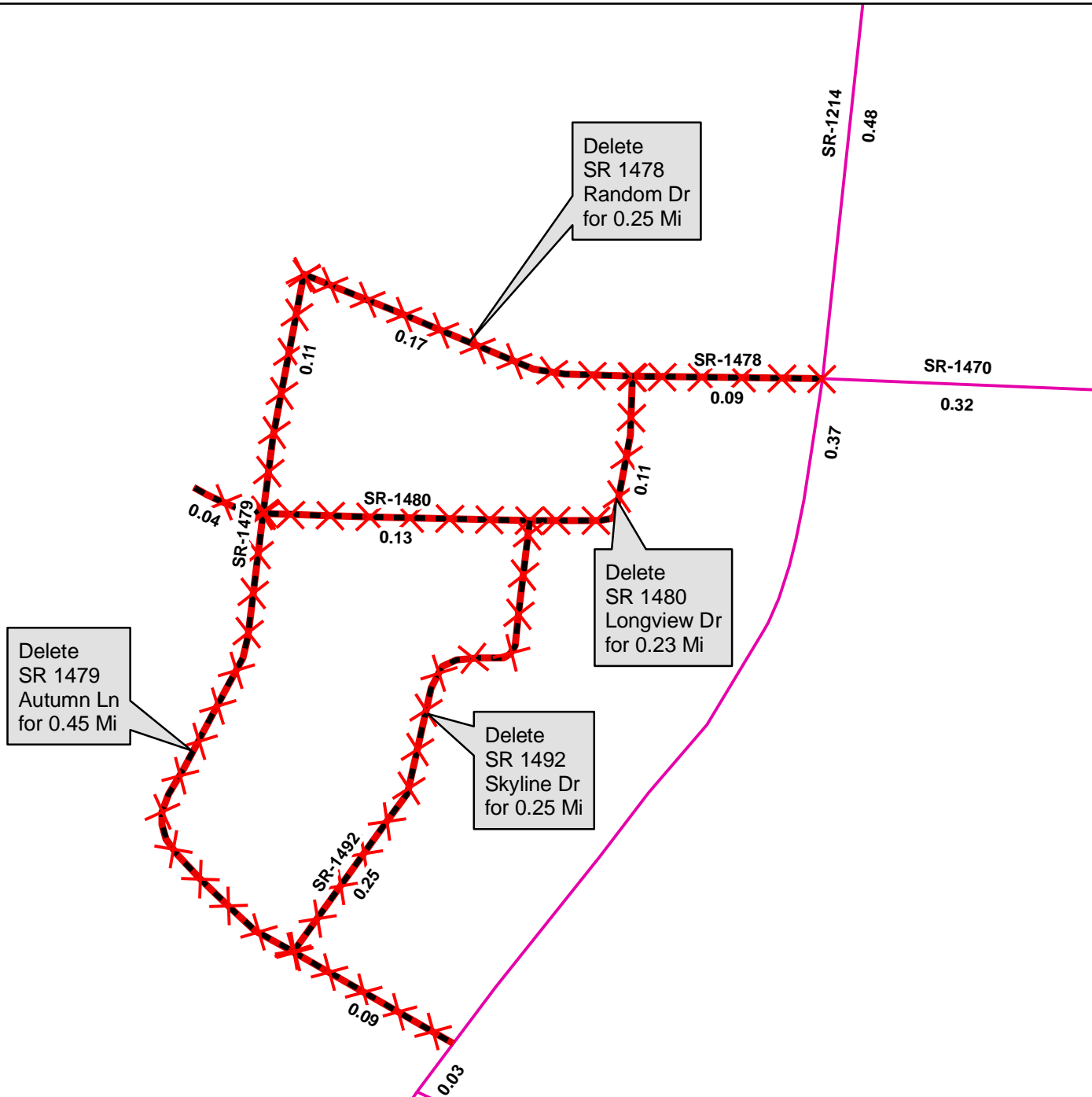
Inquiries about changes should be referred to the GIS Help Desk at (919) 707-2152.
Thank you for your assistance.

JCF






- cc: BSIP
- Bridge Maintenance
- Division Right of Way
- IMG
- Pavement Management
- Permit Unit
- State Road Maintenance
- Traffic Engineering
- Traffic Surveys

2012 ROAD SYSTEM CHANGES

MUNICIPAL	COUNTY	APPROVAL DATE	ROUTE NUMBER	PORTION REASSIGNED TO	STREET NAME	LENGTH (miles)	TYPE OF CHANGE	REMARKS (See Attached Map)
NEW LONDON	STANLY	1/5/2012	SR 1478		RANDOM DRIVE	0.25	SYSTEM DELETION VIA MUNICIPAL	
NEW LONDON	STANLY	1/5/2012	SR 1479		AUTUMN LANE	0.45	SYSTEM DELETION VIA MUNICIPAL	
NEW LONDON	STANLY	1/5/2012	SR 1480		LONGVIEW DRIVE	0.23	SYSTEM DELETION VIA MUNICIPAL	
NEW LONDON	STANLY	1/5/2012	SR 1492		SKYLINE DRIVE	0.25	SYSTEM DELETION VIA MUNICIPAL	



Legend

-  Addition
-  Deletion
-  Reassignment
-  SR
-  NC
-  US
-  Interstate
-  Ramp

