



STATE OF NORTH CAROLINA
DEPARTMENT OF TRANSPORTATION

BEVERLY EAVES PERDUE
GOVERNOR

Wednesday, February 22, 2012

EUGENE A. CONTI, JR.
SECRETARY

MEMORANDUM TO: Mr. J. Wally Bowman, PE
Division Engineer
Division 5

FROM: John C. Farley, Manager
Geographic Information Systems Unit

SUBJECT: 2012 District 1 Road System Changes

The Data Conversion Group has been authorized to make the following changes to the state road system as indicated below. We request that you make similar changes to the related maps and files in your Division and District offices, and install appropriate road number signs if necessary. We have updated our records accordingly. If our system changes do not conform to the actual conditions in the field, please return this memorandum with recommendations.

Document Number	County	Approval Date
U-4703	WAKE	12/13/2011

Inquiries about changes should be referred to the GIS Help Desk at (919) 707-2152.
Thank you for your assistance.

JCF

cc: BSIP
Bridge Maintenance
Division Right of Way
IMG
Pavement Management
Permit Unit
State Road Maintenance
Traffic Engineering
Traffic Surveys

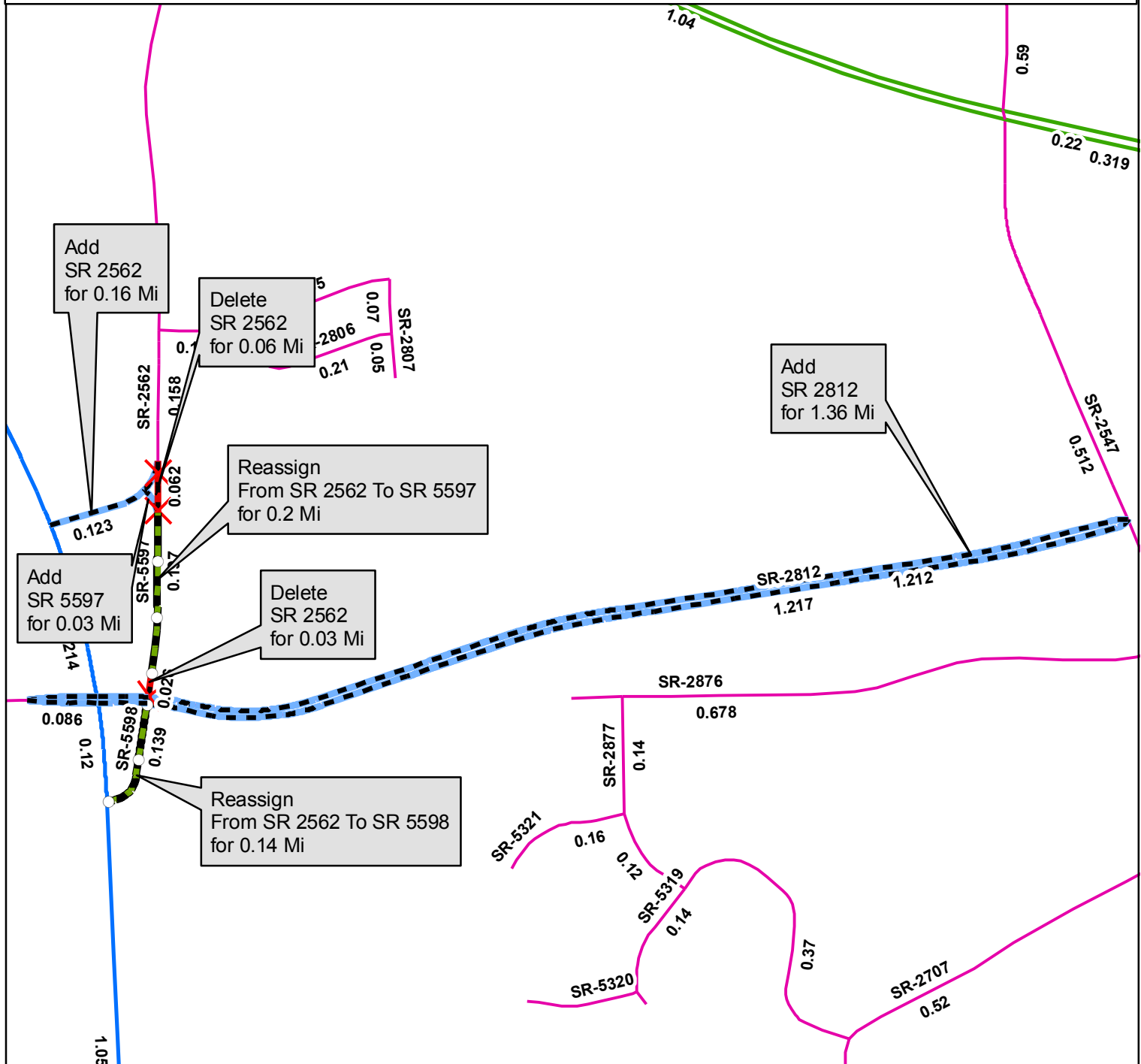
MAILING ADDRESS:
NC DEPARTMENT OF TRANSPORTATION
GEOGRAPHIC INFORMATION SYSTEMS
1521 MAIL SERVICE CENTER
RALEIGH NC 27699-1521


NCDOT
WWW.NC DOT.ORG/IT/GIS

Delivery Address:
41 01 CAPITAL BLVD.
RALEIGH, NC 27604
PHONE: (919) 707-2152
FAX: (919) 707-2214

2012 ROAD SYSTEM CHANGES

TIP	COUNTY	APPROVAL DATE	NEW ROUTE	EXISTING ROUTE	STREET NAME	LENGTH (miles)	TYPE OF CHANGE	REMARKS (See Attached Map)
U-4703	WAKE	12/13/2011	SR 5598	SR 2562		0.14	REASSIGNMENT VIA TIP	MAP , SEGMENT
U-4703	WAKE	12/13/2011	SR 5597	SR 2562		0.20	REASSIGNMENT VIA TIP	MAP , SEGMENT
U-4703	WAKE	12/13/2011		SR 2812		1.36	SYSTEM ADDITION - EXISTING VIA TIP	MAP , SEGMENT
U-4703	WAKE	12/13/2011		SR 2562		0.16	SYSTEM ADDITION - EXISTING VIA TIP	MAP , SEGMENT
U-4703	WAKE	12/13/2011	SR 5597			0.03	SYSTEM ADDITION - NEW VIA TIP	MAP , SEGMENT
U-4703	WAKE	12/13/2011		SR 2562		0.09	SYSTEM DELETION VIA TIP	MAP , SEGMENT



Add SR 2562 for 0.16 Mi

Delete SR 2562 for 0.06 Mi

Add SR 2812 for 1.36 Mi



Reassign From SR 2562 To SR 5597 for 0.2 Mi

Add SR 5597 for 0.03 Mi

Delete SR 2562 for 0.03 Mi

Reassign From SR 2562 To SR 5598 for 0.14 Mi

Legend

-  Addition
-  Deletion
-  Reassignment
-  SR
-  NC
-  US
-  Interstate
-  Ramp

