



STATE OF NORTH CAROLINA  
DEPARTMENT OF TRANSPORTATION

BEVERLY EAVES PERDUE  
GOVERNOR

Wednesday, August 01, 2012

EUGENE A. CONTI, JR  
SECRETARY

**MEMORANDUM TO:** Mr. Robert W. Lewis, PE  
Division Engineer  
Division 4

**FROM:** John C. Farley, Manager  
Geographic Information Systems Unit

**SUBJECT:** 2012 District 1 Road System Changes

The Data Conversion Group has been authorized to make the following changes to the state road system as indicated below. We request that you make similar changes to the related maps and files in your Division and District offices, and install appropriate road number signs if necessary. we have updated our records accordingly. If our system changes do not conform to the actual conditions in the field, please return this memorandum with recommendations.

Document Number	County	Approval Date
U-3826	EDGECOMBE	12/16/2011

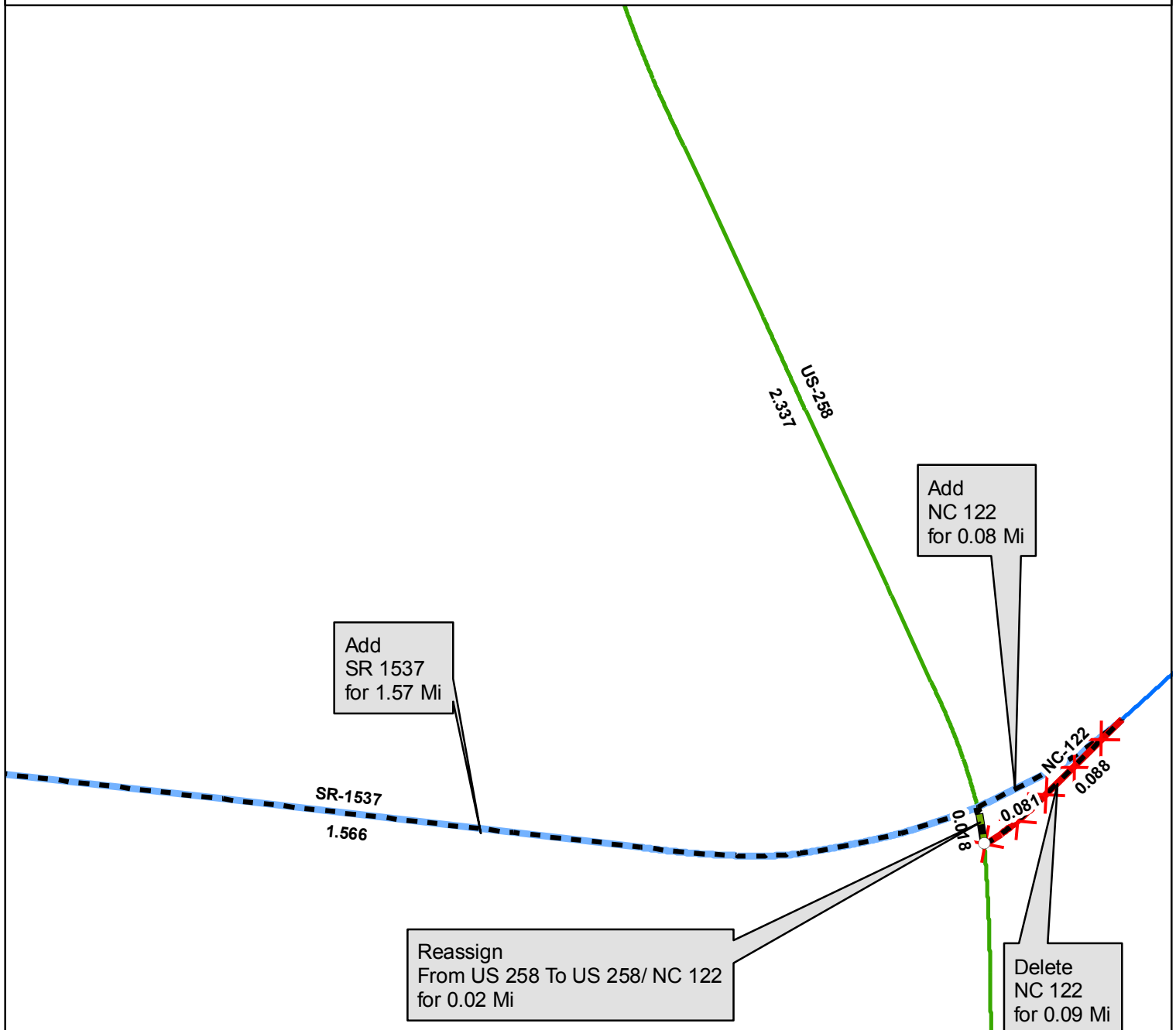
Inquiries about changes should be referred to the GIS Help Desk at (919) 707-2152.  
Thank you for your assistance.

JCF









- cc: BSIP
- Bridge Maintenance
- Division Right of Way
- IMG
- Pavement Management
- Permit Unit
- State Road Maintenance
- Traffic Engineering
- Traffic Surveys

# 2012 ROAD SYSTEM CHANGES

TIP	COUNTY	APPROVAL DATE	NEW ROUTE	EXISTING ROUTE	STREET NAME	LENGTH (miles)	TYPE OF CHANGE	REMARKS (See Attached Map)
U-3826	EDGECOMBE	12/16/2011	US 258 NC 122	US 258		0.02	REASSIGNMENT VIA TIP	MAP , SEGMENT
U-3826	EDGECOMBE	12/16/2011		SR 1537		1.57	SYSTEM ADDITION - EXISTING VIA TIP	MAP , SEGMENT
U-3826	EDGECOMBE	12/16/2011		NC 122		0.08	SYSTEM ADDITION - EXISTING VIA TIP	MAP , SEGMENT
U-3826	EDGECOMBE	12/16/2011		NC 122		0.09	SYSTEM DELETION VIA TIP	MAP , SEGMENT



**Legend**

-  Addition
-  Deletion
-  Reassignment
-  SR
-  NC
-  US
-  Interstate
-  Ramp

