



STATE OF NORTH CAROLINA
DEPARTMENT OF TRANSPORTATION

BEVERLY EAVES PERDUE
GOVERNOR

Tuesday, June 26, 2012

EUGENE A. CONTI, JR.
SECRETARY

MEMORANDUM TO: Mr. Timothy Johnson, PE
Division Engineer
Division 8

FROM: John C. Farley, Manager
Geographic Information Systems Unit

SUBJECT: 2012 District 3 Road System Changes

The Data Conversion Group has been authorized to make the following changes to the state road system as indicated below. We request that you make similar changes to the related maps and files in your Division and District offices, and install appropriate road number signs if necessary. we have updated our records accordingly. If our system changes do not conform to the actual conditions in the field, please return this memorandum with recommendations.

Document Number	County	Approval Date
R-2502A	RICHMOND	11/22/2011

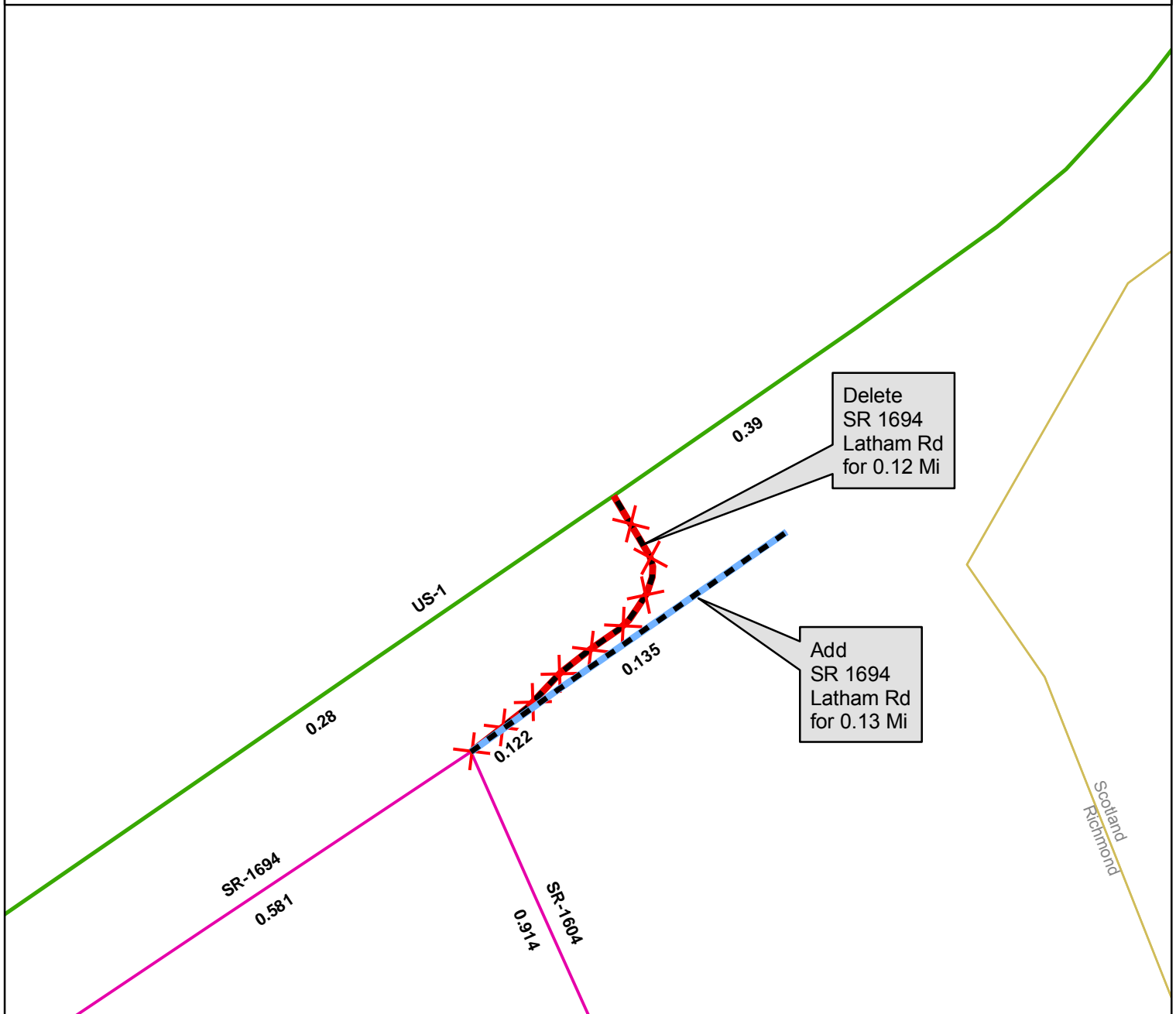
Inquiries about changes should be referred to the GIS Help Desk at (919) 707-2152.
Thank you for your assistance.

JCF










cc: BSIP
Bridge Maintenance
Division Right of Way
IMG
Pavement Management
Permit Unit
State Road Maintenance
Traffic Engineering
Traffic Surveys


2012 ROAD SYSTEM CHANGES

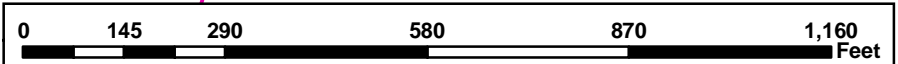
TIP	COUNTY	APPROVAL DATE	NEW ROUTE	EXISTING ROUTE	STREET NAME	LENGTH (miles)	TYPE OF CHANGE	REMARKS (See Attached Map)
R-2502A	RICHMOND	11/22/2011		SR 1694	LATHAM RD	0.13	SYSTEM ADDITION - EXISTING VIA TIP	MAP A, SEGMENT
R-2502A	RICHMOND	11/22/2011		SR 1479	JAMES C WATSON RD	0.05	SYSTEM ADDITION - EXISTING VIA TIP	MAP B, SEGMENT
R-2502A	RICHMOND	11/22/2011		SR 1475	CADDELL RD	0.05	SYSTEM ADDITION - EXISTING VIA TIP	MAP C, SEGMENT
R-2502A	RICHMOND	11/22/2011		SR 1004	LITTLE RD	0.05	SYSTEM ADDITION - EXISTING VIA TIP	MAP D, SEGMENT
R-2502A	RICHMOND	11/22/2011		SR 1694	LATHAM RD	0.12	SYSTEM DELETION VIA TIP	MAP A, SEGMENT
R-2502A	RICHMOND	11/22/2011		SR 1479	JAMES C WATSON RD	0.06	SYSTEM DELETION VIA TIP	MAP B, SEGMENT
R-2502A	RICHMOND	11/22/2011		SR 1475	CADDELL RD	0.06	SYSTEM DELETION VIA TIP	MAP C, SEGMENT
R-2502A	RICHMOND	11/22/2011		SR 1004	LITTLE RD	0.06	SYSTEM DELETION VIA TIP	MAP D, SEGMENT



Legend

-  Addition
-  Deletion
-  Reassignment
-  SR
-  NC
-  US
-  Interstate
-  Ramp
-  County Boundary









N





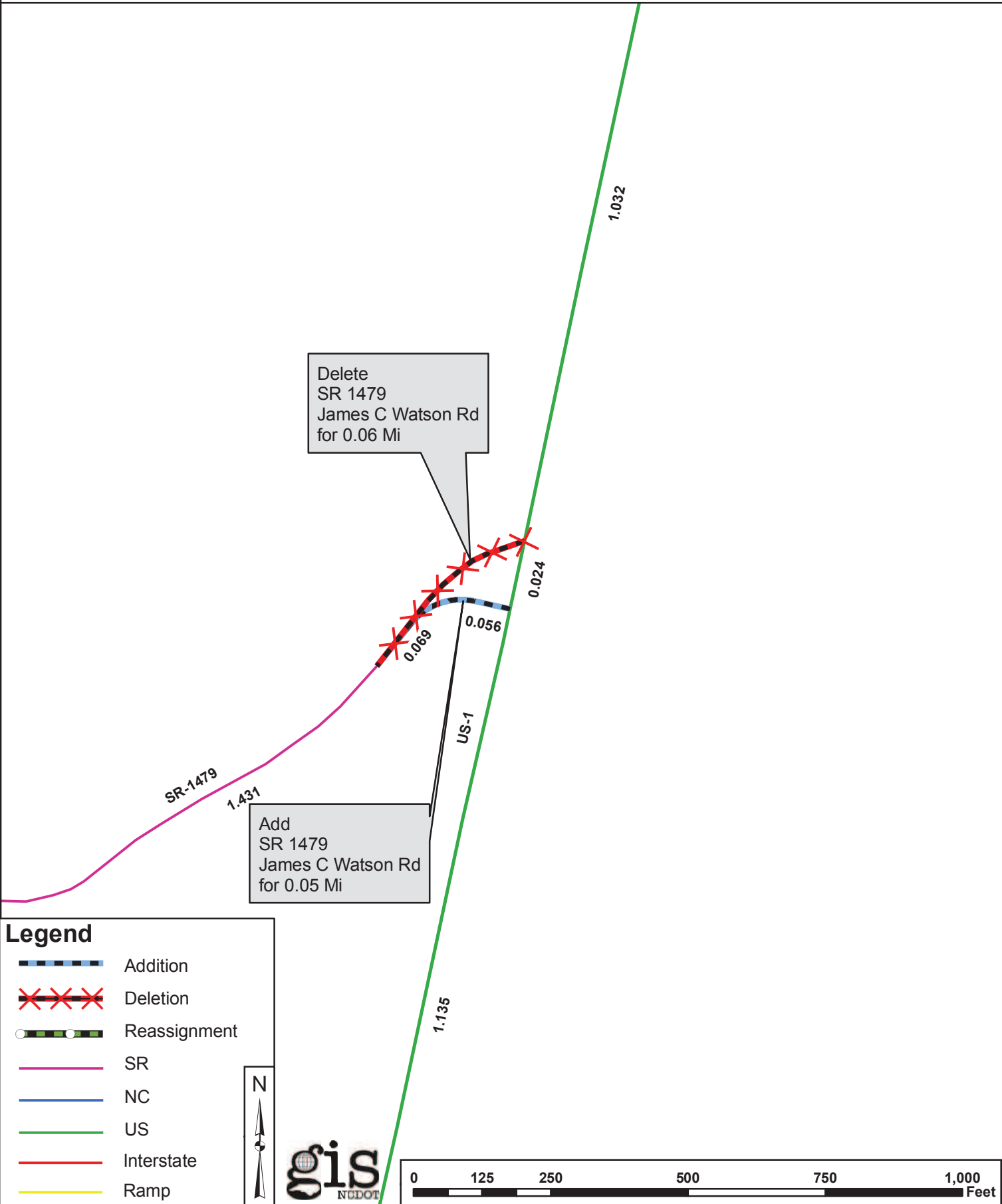
Delete
SR 1479
James C Watson Rd
for 0.06 Mi

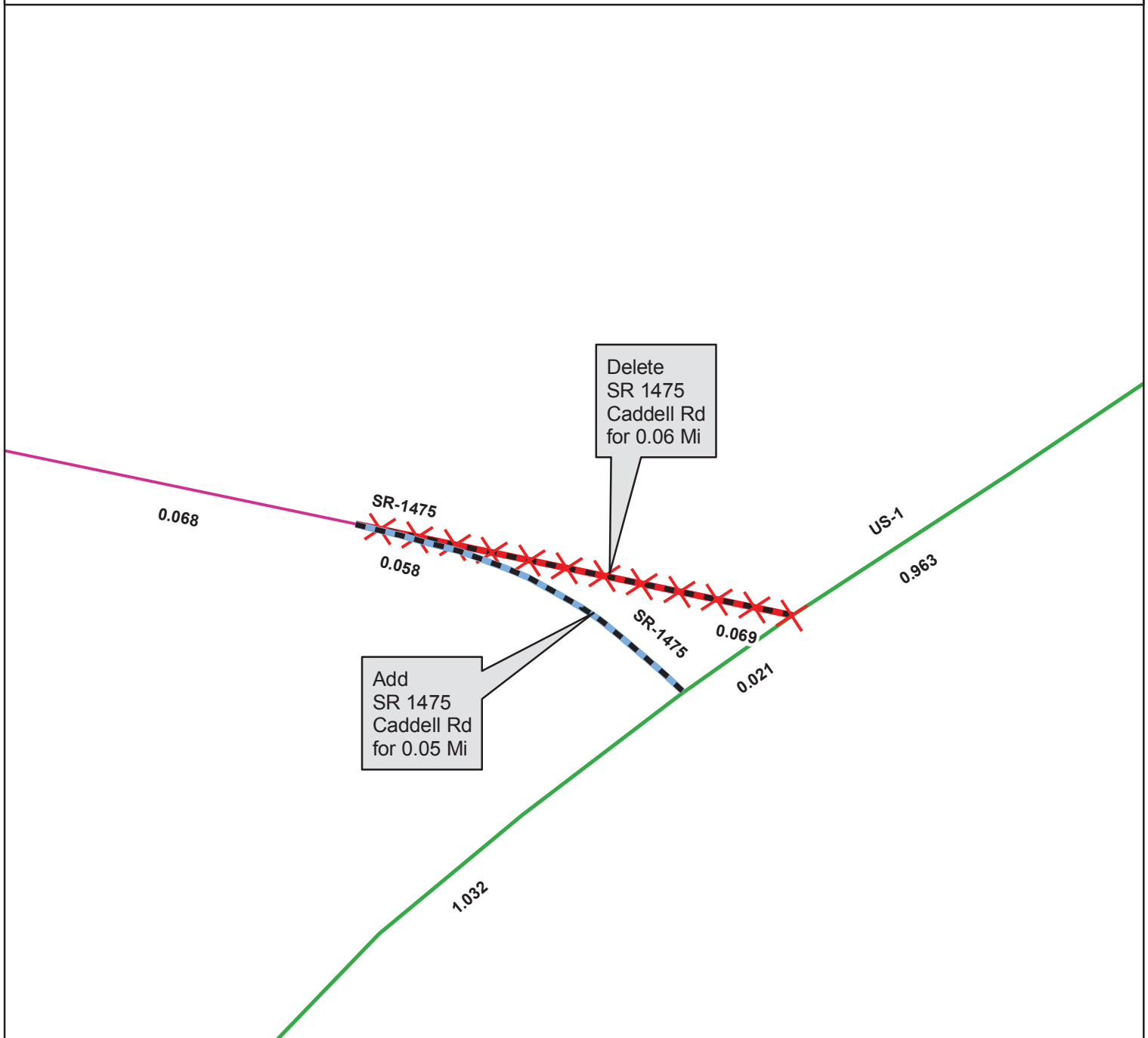
Add
SR 1479
James C Watson Rd
for 0.05 Mi

Legend

-  Addition
-  Deletion
-  Reassignment
-  SR
-  NC
-  US
-  Interstate
-  Ramp







Delete
SR 1475
Caddell Rd
for 0.06 Mi

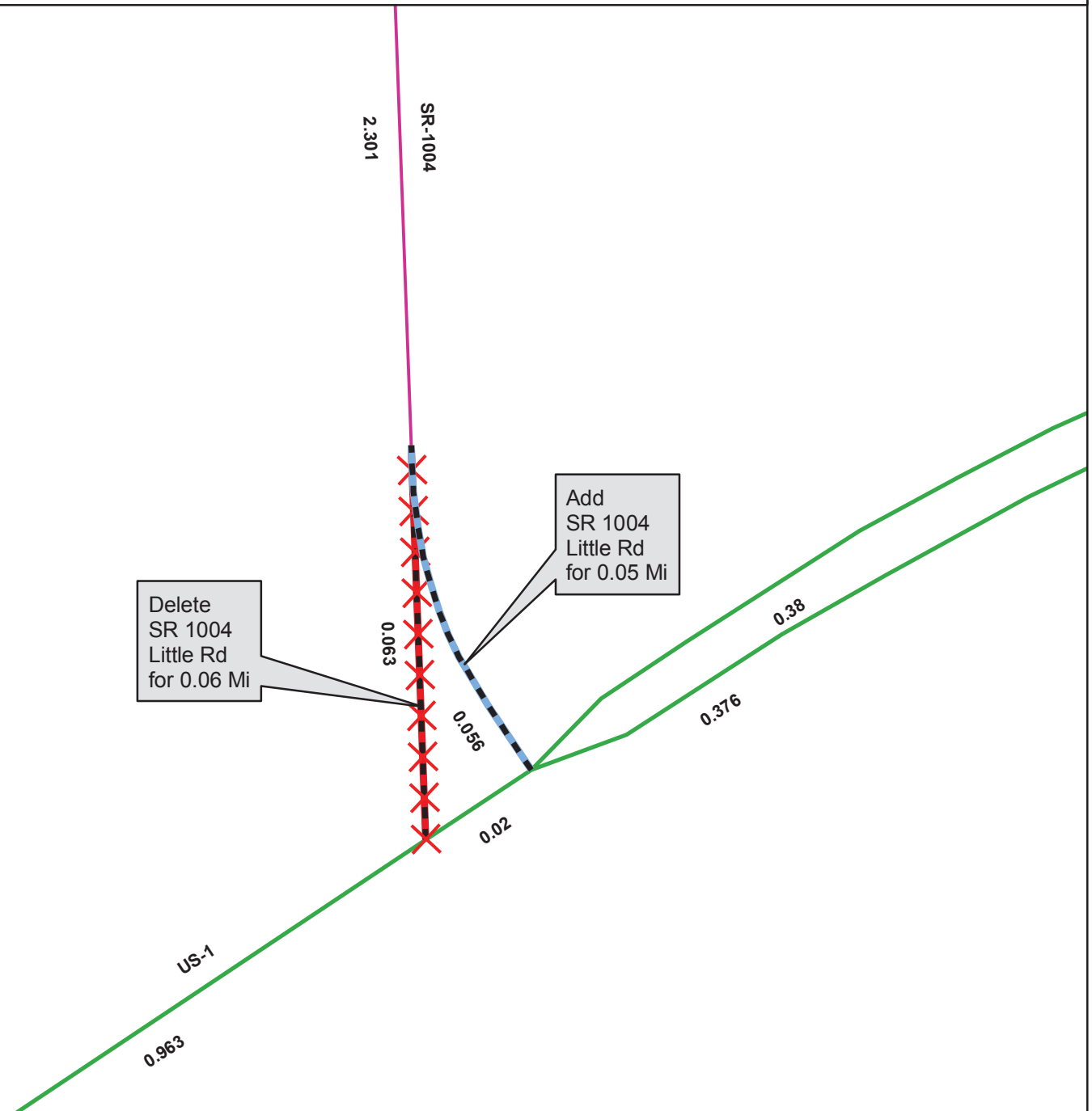
Add
SR 1475
Caddell Rd
for 0.05 Mi

Legend

- Addition
- Deletion
- Reassignment
- SR
- NC
- US
- Interstate
- Ramp

N





Legend

- Addition
- Deletion
- Reassignment
- SR
- NC
- US
- Interstate
- Ramp

N

