



STATE OF NORTH CAROLINA
DEPARTMENT OF TRANSPORTATION

BEVERLY EAVES PERDUE
GOVERNOR

Friday, October 21, 2011

EUGENE A. CONTI, JR.
SECRETARY

MEMORANDUM TO: Mr. Jay Swain, PE
Division Engineer
Division 13

FROM: John C. Farley, Manager
Geographic Information Systems Unit

SUBJECT: 2011 District 2 Road System Changes

The Data Conversion Group has been authorized to make the following changes to the state road system as indicated below. We request that you make similar changes to the related maps and files in your Division and District offices, and install appropriate road number signs if necessary. we have updated our records accordingly. If our system changes do not conform to the actual conditions in the field, please return this memorandum with recommendations.

PETITION	County	Approval Date
49839	BUNCOMBE	10/6/2011

Inquiries about changes should be referred to the GIS Help Desk at (919) 707-2152.
Thank you for your assistance.

JCF

- cc: BSIP
- Bridge Maintenance
- Division Right of Way
- IMG
- Pavement Management
- Permit Unit
- State Road Maintenance
- Traffic Engineering
- Traffic Surveys

2011 ROAD SYSTEM CHANGES

PETITION	COUNTY	APPROVAL DATE	ROUTE NUMBER	PORTION REASSIGNED	STREET NAME	LENGTH (miles)	TYPE OF CHANGE	REMARKS (See Attached Map)
49839	BUNCOMBE	10/6/2011	SR 3387		ANDOVER PL	0.07	SYSTEM ADDITION VIA PETITION	
49839	BUNCOMBE	10/6/2011	SR 3386		ROXBURY PL	0.07	SYSTEM ADDITION VIA PETITION	
49839	BUNCOMBE	10/6/2011	SR 3385		ESSEX PL	0.07	SYSTEM ADDITION VIA PETITION	
49839	BUNCOMBE	10/6/2011	SR 3384		OLDE COVINGTON WAY	0.50	SYSTEM ADDITION VIA PETITION	




Add
SR 3387
Andover PI
for 0.07 Mi

Add
SR 3385
Essex PI
for 0.07 Mi

Add
SR 3386
Roxbury PI
for 0.07 Mi

Add
SR 3384
Olde Covington Way
for 0.50 Mi

Legend

-  Addition
-  Deletion
-  Reassignment
-  SR
-  NC
-  US
-  Interstate
-  Ramp

