



STATE OF NORTH CAROLINA
DEPARTMENT OF TRANSPORTATION

BEVERLY EAVES PERDUE
GOVERNOR

Tuesday, September 04, 2012

EUGENE A. CONTI, JR
SECRETARY

MEMORANDUM TO: Mr. Michael L. Holder, PE
Division Engineer
Division 12

FROM: John C. Farley, Manager
Geographic Information Systems Unit

SUBJECT: 2012 District 2 Road System Changes

The Data Conversion Group has been authorized to make the following changes to the state road system as indicated below. We request that you make similar changes to the related maps and files in your Division and District offices, and install appropriate road number signs if necessary. we have updated our records accordingly. If our system changes do not conform to the actual conditions in the field, please return this memorandum with recommendations.

| Document Number | County | Approval Date |
|-----------------|---------|---------------|
| B-2576 | IREDELL | 9/16/2011 |

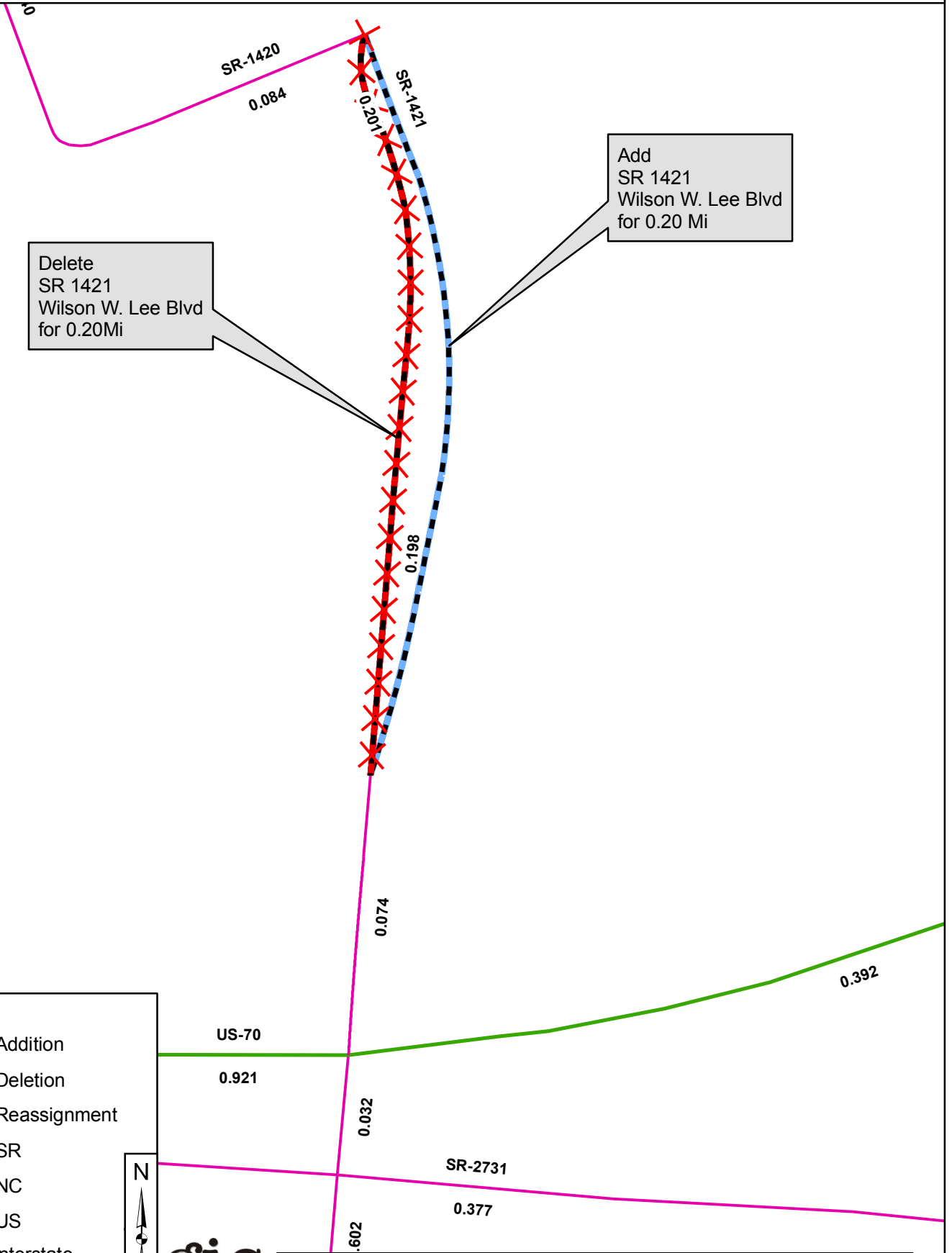
Inquiries about changes should be referred to the GIS Help Desk at (919) 707-2152.
Thank you for your assistance.

JCF









- cc: BSIP
- Bridge Maintenance
- Division Right of Way
- IMG
- Pavement Management
- Permit Unit
- State Road Maintenance
- Traffic Engineering
- Traffic Surveys

2012 ROAD SYSTEM CHANGES

| TIP | COUNTY | APPROVAL DATE | NEW ROUTE | EXISTING ROUTE | STREET NAME | LENGTH (miles) | TYPE OF CHANGE | REMARKS (See Attached Map) |
|--------|---------|---------------|-----------|----------------|--------------------|----------------|------------------------------------|----------------------------|
| B-2576 | IREDELL | 9/16/2011 | | SR 1421 | WILSON W. LEE BLVD | 0.20 | SYSTEM ADDITION - EXISTING VIA TIP | MAP , SEGMENT |
| B-2576 | IREDELL | 9/16/2011 | | SR 1421 | WILSON W. LEE BLVD | 0.20 | SYSTEM DELETION VIA TIP | MAP , SEGMENT |



Legend

-  Addition
-  Deletion
-  Reassignment
-  SR
-  NC
-  US
-  Interstate
-  Ramp

