



STATE OF NORTH CAROLINA  
DEPARTMENT OF TRANSPORTATION

BEVERLY EAVES PERDUE  
GOVERNOR

Wednesday, January 25, 2012

EUGENE A. CONTI, JR  
SECRETARY

**MEMORANDUM TO:** Mr. Mike Mills, PE  
Division Engineer  
Division 7

**FROM:** John C. Farley, Manager  
Geographic Information Systems Unit

**SUBJECT:** 2011 District 2 Road System Changes

The Data Conversion Group has been authorized to make the following changes to the state road system as indicated below. We request that you make similar changes to the related maps and files in your Division and District offices, and install appropriate road number signs if necessary. we have updated our records accordingly. If our system changes do not conform to the actual conditions in the field, please return this memorandum with recommendations.

Hwy. Ordinance #	County	Approval Date
HTO_40_09-11	GUILFORD	9/2/2011

Inquiries about changes should be referred to the GIS Help Desk at (919) 707-2152.  
Thank you for your assistance.

JCF

- cc: BSIP
- Bridge Maintenance
- Division Right of Way
- IMG
- Pavement Management
- Permit Unit
- State Road Maintenance
- Traffic Engineering
- Traffic Surveys

# 2011 ROAD SYSTEM CHANGES

HTO	COUNTY	APPROVAL DATE	NEW ROUTE	EXISTING ROUTE	STREET NAME	LENGTH (miles)	TYPE OF CHANGE	REMARKS (See Attached Map)
HTO_40_09-11	GUILFORD	9/2/2011	I- 73 WBL I- 840 WBL	I- 73 WBL	WESTERN LOOP	3.19	REASSIGNMENT VIA HTO	MAP A, SEGMENT
HTO_40_09-11	GUILFORD	9/2/2011	I- 73 EBL I- 840 EBL	I- 73 EBL	WESTERN LOOP	2.63	REASSIGNMENT VIA HTO	MAP A, SEGMENT
HTO_40_09-11	GUILFORD	9/2/2011	I- 840 WBL	SR 3269 EBL	EASTERN LOOP	2.95	REASSIGNMENT VIA HTO	MAP B, SEGMENT
HTO_40_09-11	GUILFORD	9/2/2011	I- 840 EBL	SR 3269 WBL	EASTERN LOOP	2.83	REASSIGNMENT VIA HTO	MAP B, SEGMENT
HTO_40_09-11	GUILFORD	9/2/2011	I- 840 WBL		WESTERN LOOP	0.78	SYSTEM ADDITION - NEW VIA HTO	MAP A, SEGMENT
HTO_40_09-11	GUILFORD	9/2/2011	I- 840 EBL		WESTERN LOOP	0.31	SYSTEM ADDITION - NEW VIA HTO	MAP A, SEGMENT





Reassign  
From I 73 WB To I 73/840 WB  
Western Loop  
for 3.19 Mi

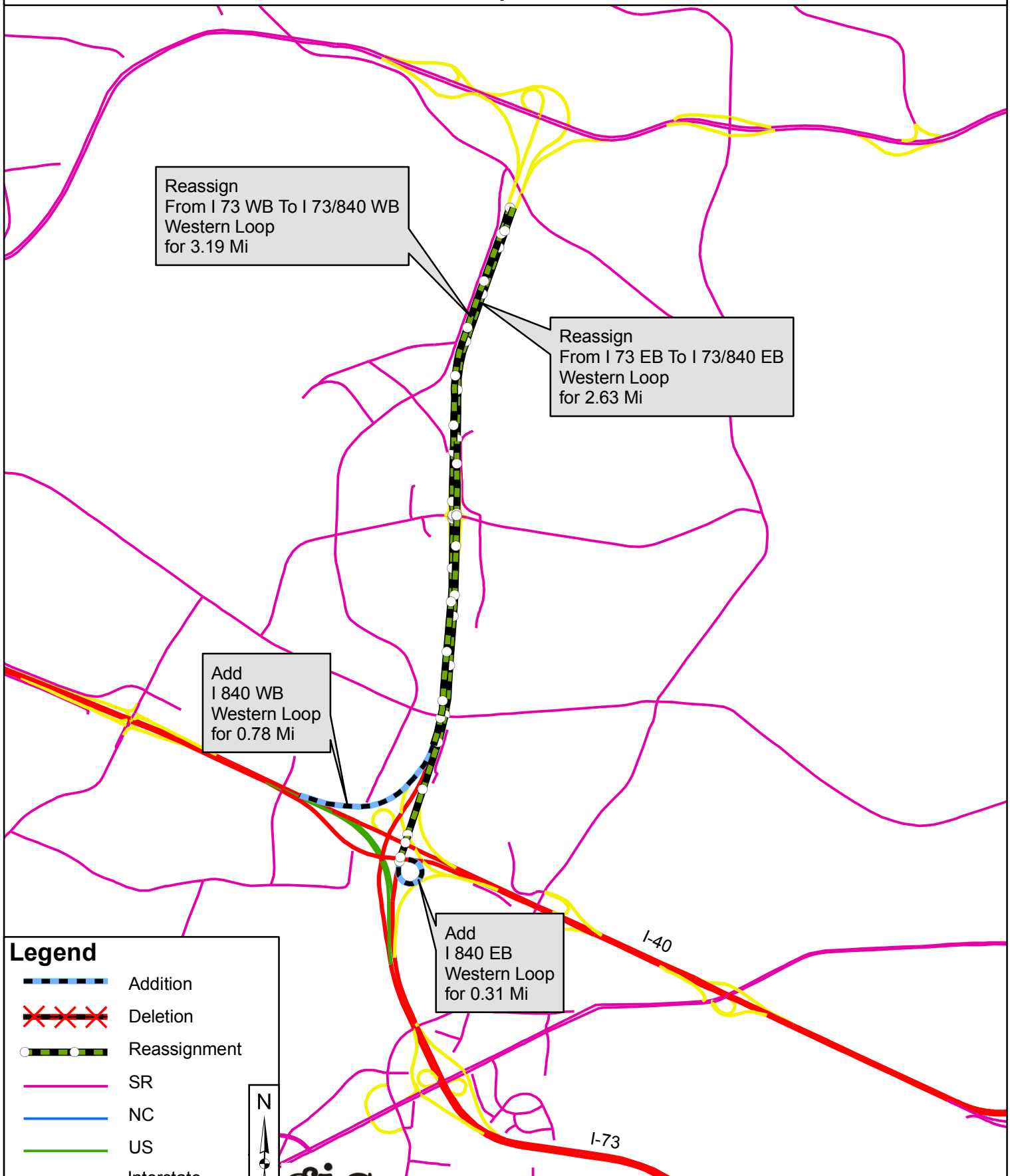
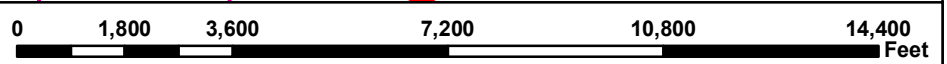
Reassign  
From I 73 EB To I 73/840 EB  
Western Loop  
for 2.63 Mi

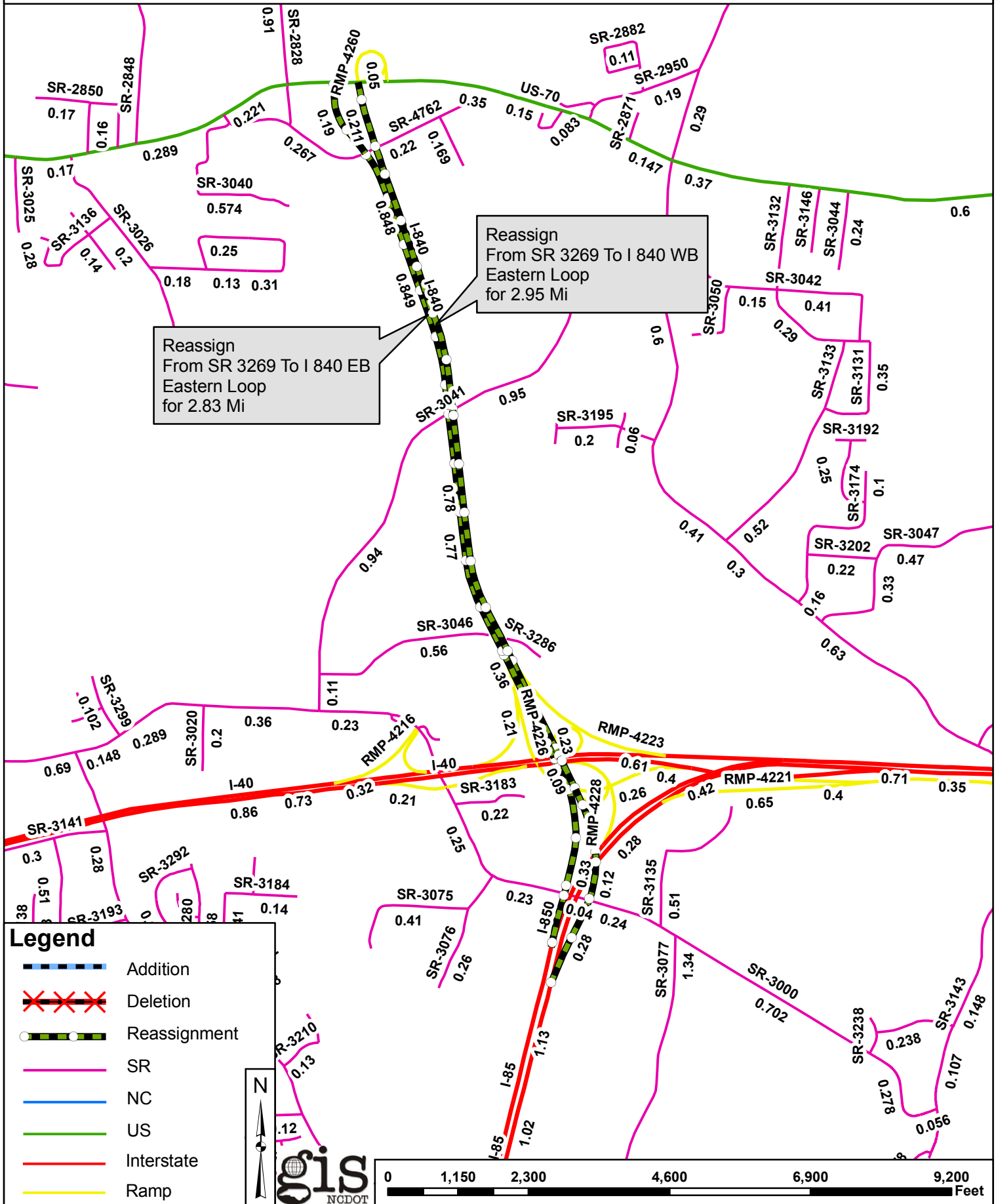
Add  
I 840 WB  
Western Loop  
for 0.78 Mi

Add  
I 840 EB  
Western Loop  
for 0.31 Mi

**Legend**

-  Addition
-  Deletion
-  Reassignment
-  SR
-  NC
-  US
-  Interstate
-  Ramp





Reassign  
From SR 3269 To I 840 EB  
Eastern Loop  
for 2.83 Mi

Reassign  
From SR 3269 To I 840 WB  
Eastern Loop  
for 2.95 Mi

**Legend**

- - - Addition
- - - Deletion
- - - Reassignment
- SR
- NC
- US
- Interstate
- Ramp

gis  
NCDOT

