



STATE OF NORTH CAROLINA  
DEPARTMENT OF TRANSPORTATION

BEVERLY EAVES PERDUE  
GOVERNOR

Friday, July 15, 2011

EUGENE A. CONTI, JR.  
SECRETARY

**MEMORANDUM TO:** Mr. S. Pat Ivey, PE  
Division Engineer  
Division 9

**FROM:** John C. Farley, Manager  
Geographic Information Systems Unit

**SUBJECT:** 2011 District 2 Road System Changes

The Data Conversion Group has been authorized to make the following changes to the state road system as indicated below. We request that you make similar changes to the related maps and files in your Division and District offices, and install appropriate road number signs if necessary. we have updated our records accordingly. If our system changes do not conform to the actual conditions in the field, please return this memorandum with recommendations.

PETITION	County	Approval Date
49780	FORSYTH	7/7/2011

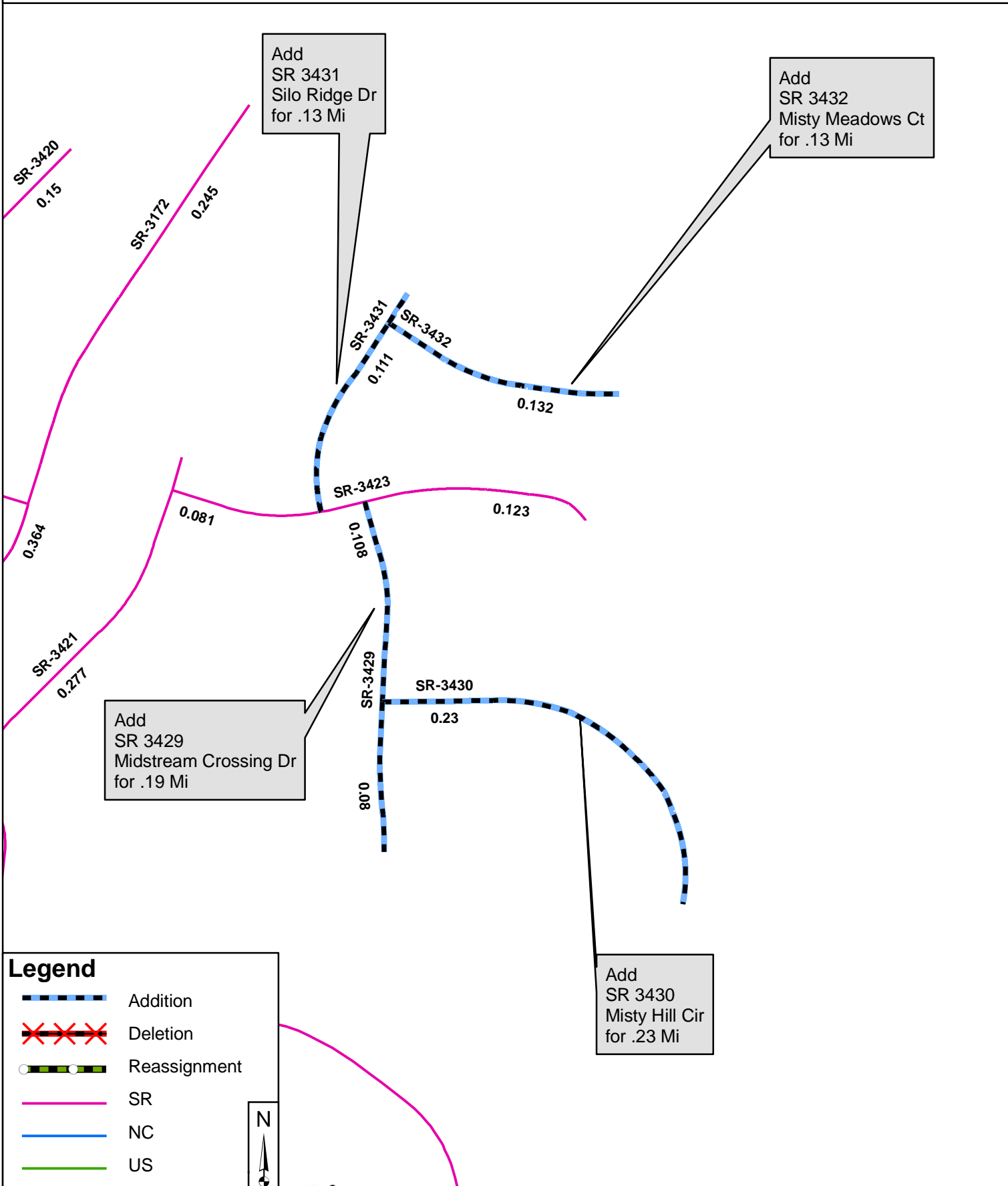
Inquiries about changes should be referred to the GIS Help Desk at (919) 707-2152.  
Thank you for your assistance.

JCF

- cc: BSIP
- Bridge Maintenance
- Division Right of Way
- IMG
- Pavement Management
- Permit Unit
- State Road Maintenance
- Traffic Engineering
- Traffic Surveys

# 2011 ROAD SYSTEM CHANGES

<b>PETITION</b>	<b>COUNTY</b>	<b>APPROVAL DATE</b>	<b>ROUTE NUMBER</b>	<b>PORTION REASSIGNED</b>	<b>STREET NAME</b>	<b>LENGT H</b>	<b>TYPE OF CHANGE</b>	<b>REMARKS (See Attached Map)</b>
49780	FORSYTH	7/7/2011	SR 3432		MISTY MEADOWS CT	0.13	SYSTEM ADDITION VIA PETITION	
49780	FORSYTH	7/7/2011	SR 3431		SILO RIDGE DR	0.13	SYSTEM ADDITION VIA PETITION	
49780	FORSYTH	7/7/2011	SR 3430		MISTY HILL CIR	0.23	SYSTEM ADDITION VIA PETITION	
49780	FORSYTH	7/7/2011	SR 3429		MIDSTREAM CROSSING DR	0.19	SYSTEM ADDITION VIA PETITION	











Add  
SR 3431  
Silo Ridge Dr  
for .13 Mi

Add  
SR 3432  
Misty Meadows Ct  
for .13 Mi

Add  
SR 3429  
Midstream Crossing Dr  
for .19 Mi

Add  
SR 3430  
Misty Hill Cir  
for .23 Mi

**Legend**

-  Addition
-  Deletion
-  Reassignment
-  SR
-  NC
-  US
-  Interstate
-  Ramp

