



STATE OF NORTH CAROLINA
DEPARTMENT OF TRANSPORTATION

BEVERLY EAVES PERDUE
GOVERNOR

Wednesday, February 15, 2012

EUGENE A. CONTI, JR
SECRETARY

MEMORANDUM TO: Mr. Timothy Johnson, PE
Division Engineer
Division 8

FROM: John C. Farley, Manager
Geographic Information Systems Unit

SUBJECT: 2012 District 3 Road System Changes

The Data Conversion Group has been authorized to make the following changes to the state road system as indicated below. We request that you make similar changes to the related maps and files in your Division and District offices, and install appropriate road number signs if necessary. we have updated our records accordingly. If our system changes do not conform to the actual conditions in the field, please return this memorandum with recommendations.

Hwy. Ordinance #	County	Approval Date
HTO_76_07-11	RICHMOND	7/11/2011

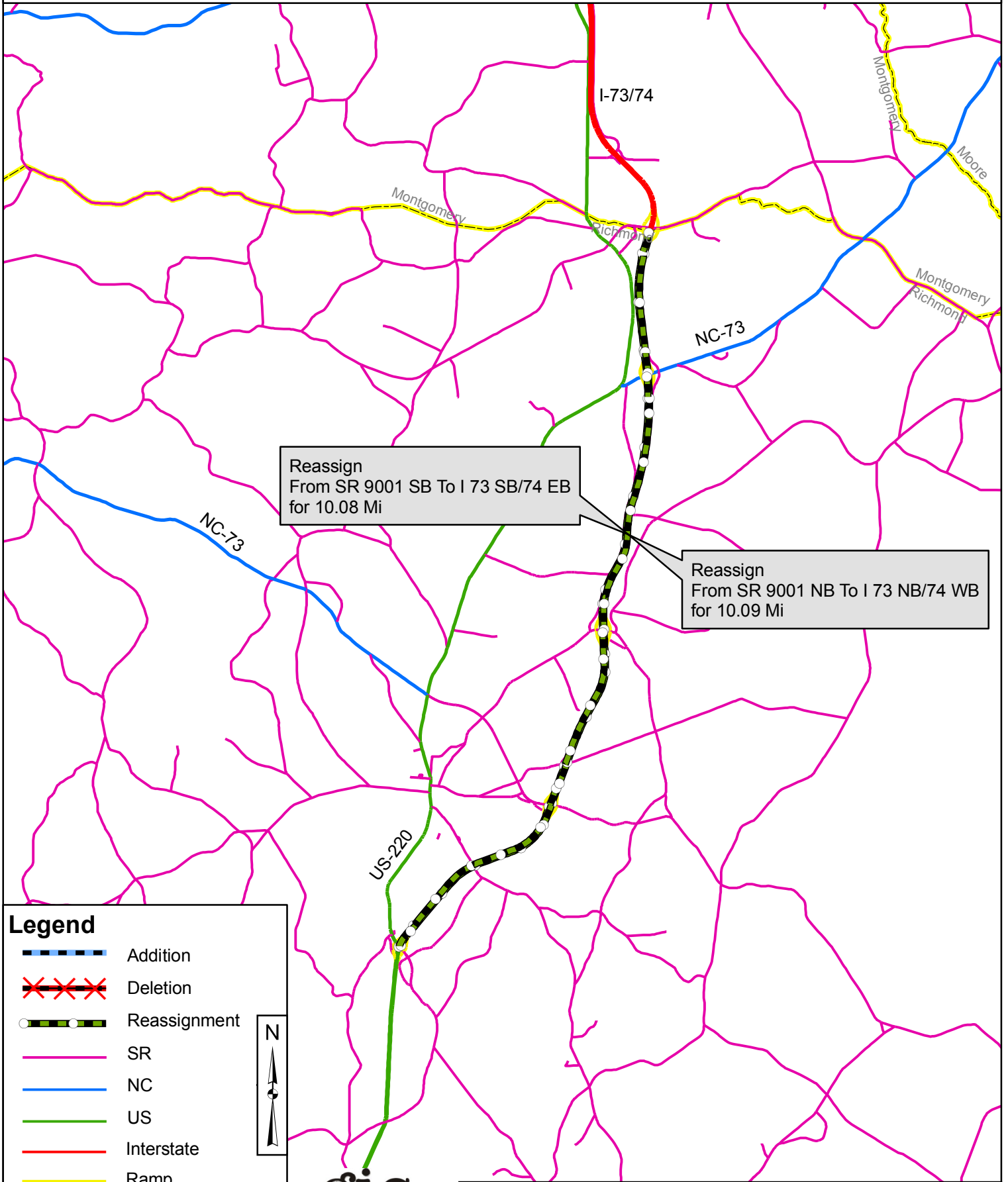
Inquiries about changes should be referred to the GIS Help Desk at (919) 707-2152.
Thank you for your assistance.

JCF

- cc: BSIP
- Bridge Maintenance
- Division Right of Way
- IMG
- Pavement Management
- Permit Unit
- State Road Maintenance
- Traffic Engineering
- Traffic Surveys

2012 ROAD SYSTEM CHANGES










HTO	COUNTY	APPROVAL DATE	NEW ROUTE	EXISTING ROUTE	STREET NAME	LENGTH (miles)	TYPE OF CHANGE	REMARKS (See Attached Map)
HTO_76_07-11	RICHMOND	7/11/2011	I-73 SBL I-74 EBL	SR 9001 SBL		10.08	REASSIGNMENT VIA HTO	MAP , SEGMENT
HTO_76_07-11	RICHMOND	7/11/2011	I-73 NBL I-74 WBL	SR 9001 NBL		10.09	REASSIGNMENT VIA HTO	MAP , SEGMENT



Reassign
From SR 9001 SB To I 73 SB/74 EB
for 10.08 Mi

Reassign
From SR 9001 NB To I 73 NB/74 WB
for 10.09 Mi

Legend

-  Addition
-  Deletion
-  Reassignment
-  SR
-  NC
-  US
-  Interstate
-  Ramp
-  County Boundary

N
↑
↓

